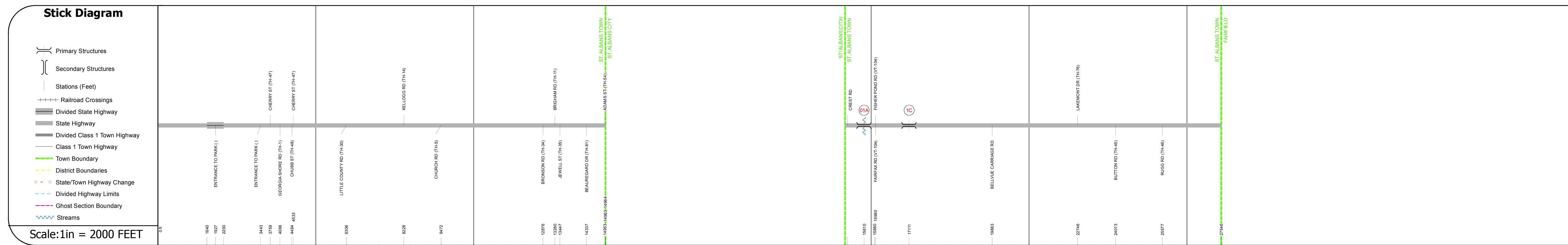
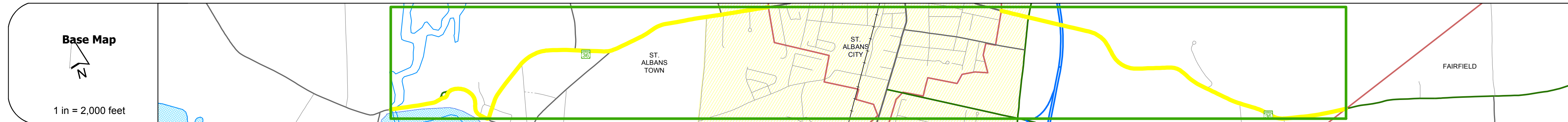
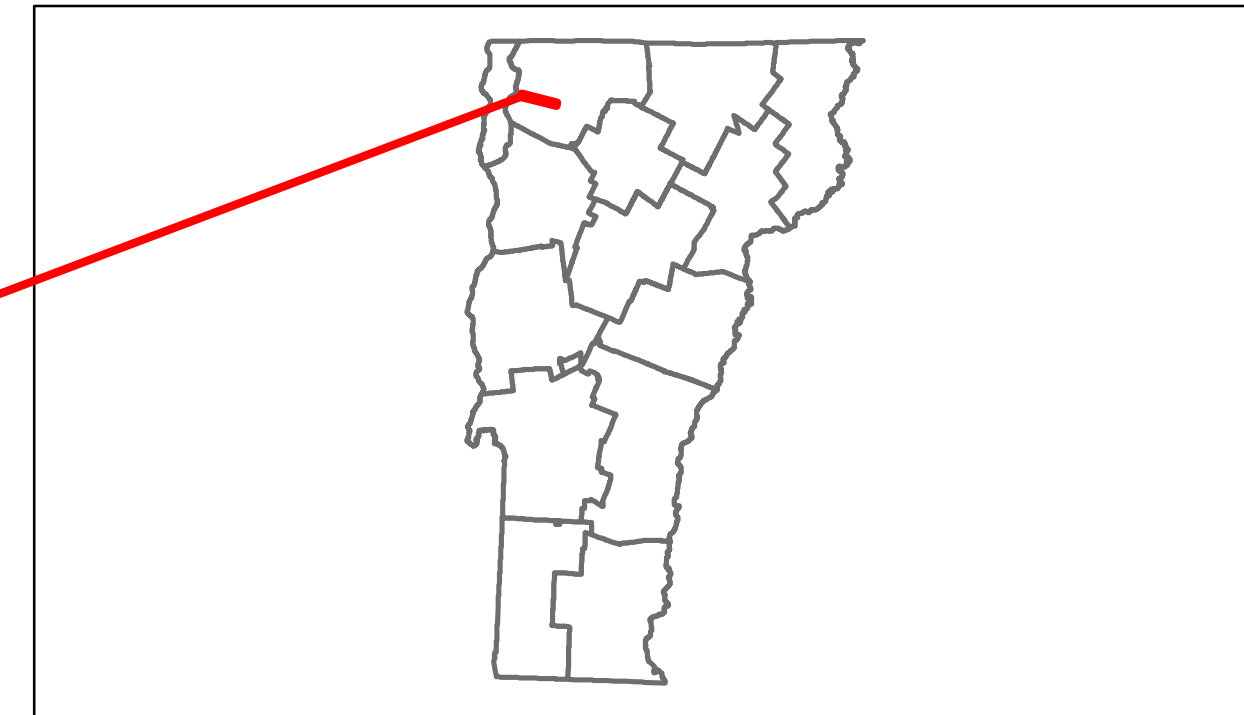











DISTRICT	TOWN	ROUTE
8	ST. ALBANS TOWN	VT-36



DESCRIPTION BLOCK

Culvert 1A:
Culvert - 1938
Structure No. 300298001A06131
Length: 11'
Under Clearance: 7.0'
Facility Carried: VT36
Bridge Type: RC BOX
Features Intersected: STEVENS BROOK
Maintenance: State

Bridge 1C:
Stringer/multi-beam or girder - 1967
Structure No. 200298001C06132
Length: 236'
Width: 30.0'
Under Clearance: 16.67'
Weight Limit: 0
Facility Carried: VT 00036 ML
Bridge Type: 2 SPAN CONT.WLD.GDR
Features Intersected: I 89 UNDER VT 36
Surface: Bituminous
Maintenance/Ownership: State



Historic Projects Retreatment, Resurface, Unknown, Bituminous Mix, Skippy Mix, Bituminous Seal, Concrete, Biluminous Concrete, Surface Treated Gravel, Plant Mix, Reclaimed Base and Bituminous Concrete, Concrete	Functional Class 1, 2, 7, 8, 12, 14, 17, 19 Speed Zones 25, 30, 35, 40, 45, 50, 55, 60, 65	Curves curve left, curve right Grades grade up, grade down	Road Widths (ft) Traffic Counters (counter ID)	AADT (count)	Mileage by Functional Class By Sheet 0298 7 - Rural - Major Collector 4.724 8200 16 - Urban - Minor Arterial 0.493	Mileage by Town By Sheet ST. ALBANS TOWN - v036-0613 5.217 of 5.217	DISTRICT 8	TOWN ST. ALBANS TOWN	Date: 11/15/13	ROUTE VT-36 ETE mileage: 0.0 to 6.707
					Total Mileage: 5.217 mi	Total Mileage: 5.217 mi				