

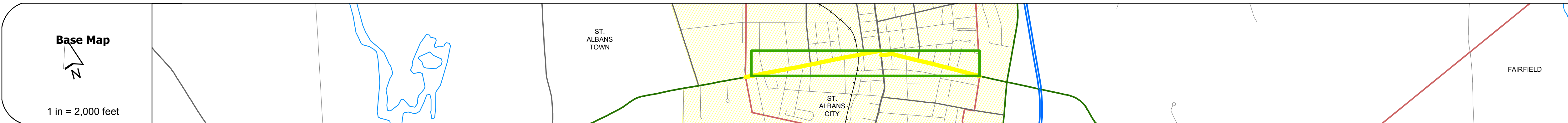
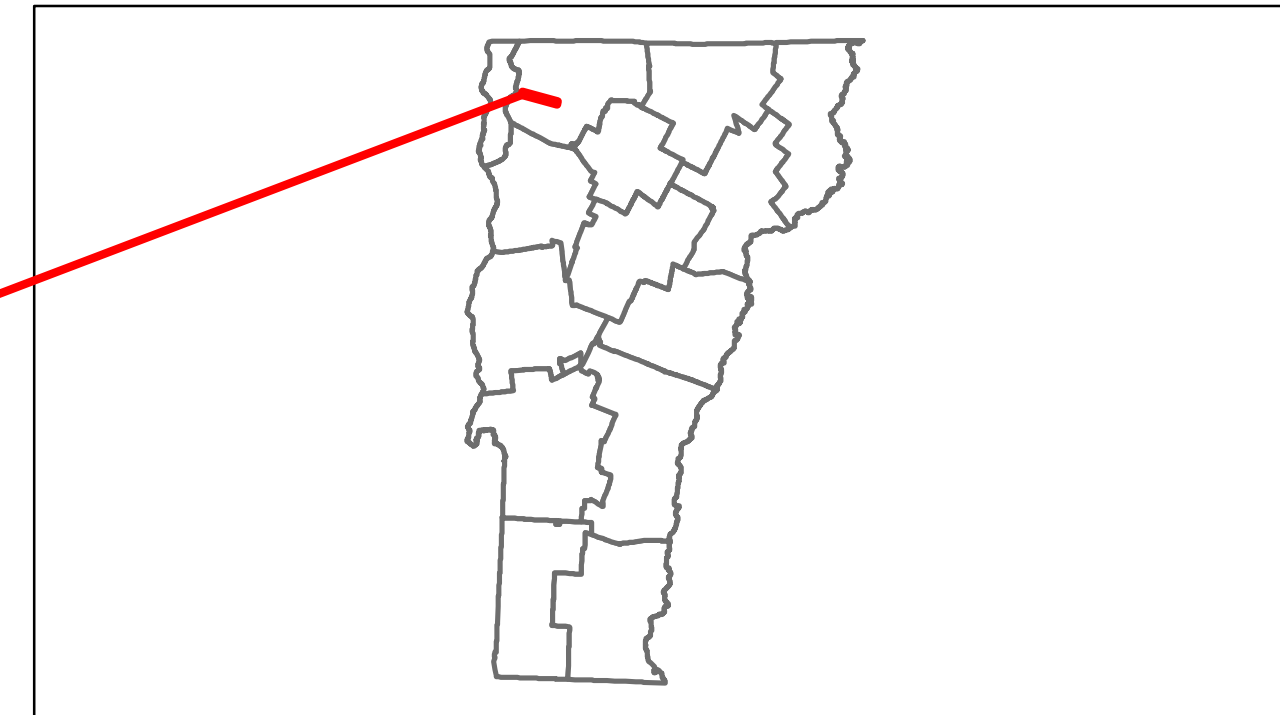


# Route Log Progress Chart

**DRAFT**


Please Note: Errors and Omissions May Exist.  
Contact the VTrans Mapping Unit with questions or concerns.

DISTRICT	TOWN	ROUTE
8	ST. ALBANS CITY	VT-36



## DESCRIPTION BLOCK

**Bridge 1:**  
Slab - 1919  
Structure No. 300298000106121  
Length: 13'  
Width: 40.0'  
Under Clearance: 5.0'  
Facility Carried: VT36  
Bridge Type: CONCRETE SLAB  
Features Intersected: STEVENS BROOK  
Surface: Bituminous  
Maintenance: Town



Curves

Grades





Maintenance Garage
--- (Not State Maintained) --- (Not State Maintained) ---

Traffic Counters
SF163, SF164, SF165, SF166, SF167, SF168

Functional Class
16

Speed Zone



Historic Projects	Functional Class	Curves	Road Widths	AADT	Mileage by Functional Class By Sheet	Mileage by Town By Sheet	DISTRICT	TOWN	Date: 11/15/13	ROUTE
<ul style="list-style-type: none"> <li>Retreatment</li> <li>Resurface</li> <li>Unknown</li> <li>Bituminous Mix</li> <li>Skinny Mix</li> <li>Bituminous Seal</li> <li>Concrete</li> <li>Gravel</li> <li>Surface Treated Gravel</li> <li>Plant Mix</li> <li>Reclaimed Base and Bituminous Concrete</li> </ul>	<ul style="list-style-type: none"> <li>1</li> <li>2</li> <li>3</li> <li>4</li> <li>5</li> <li>6</li> <li>7</li> <li>8</li> <li>9</li> <li>10</li> <li>11</li> <li>12</li> <li>13</li> <li>14</li> <li>15</li> <li>16</li> <li>17</li> <li>18</li> <li>19</li> </ul>	<ul style="list-style-type: none"> <li>curve left</li> <li>curve right</li> </ul>	<ul style="list-style-type: none"> <li>ft</li> </ul>	<ul style="list-style-type: none"> <li>count</li> </ul>	8000 16 - Urban - Minor Arterial 1.490	ST. ALBANS CITY - V036-0612 Ghost Section - US-7 (1.245 to 1.217) 1.49 of 1.49 0.028	8	ST. ALBANS CITY	1 of 1 TWN mileage: 0.0 to 1.49	VT-36 ETE mileage: 2.834 to 4.324
Total Mileage: 1.490 mi						Total Mileage: 1.49 mi				