


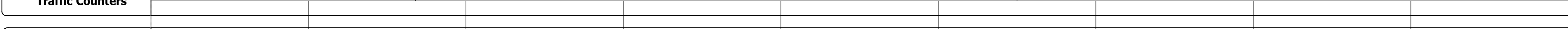





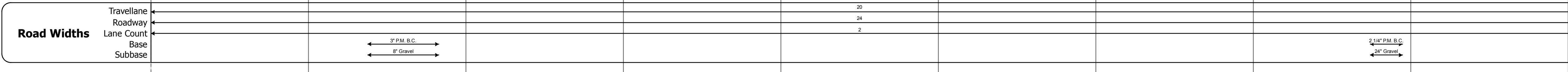
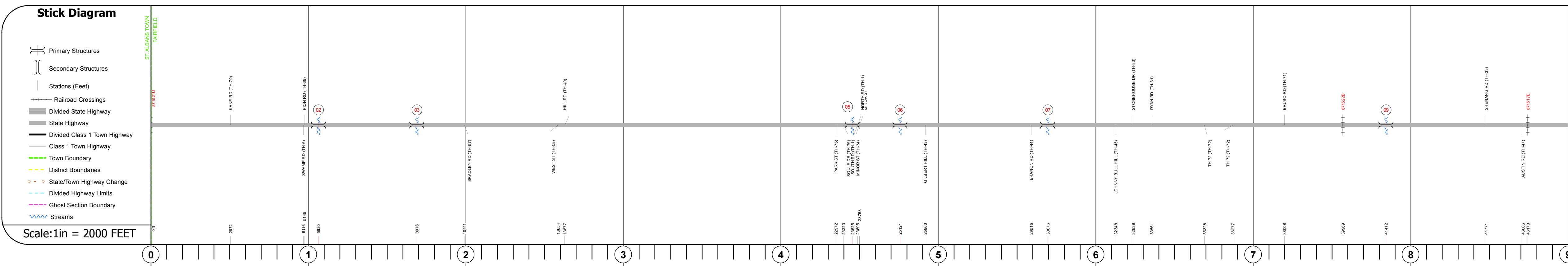
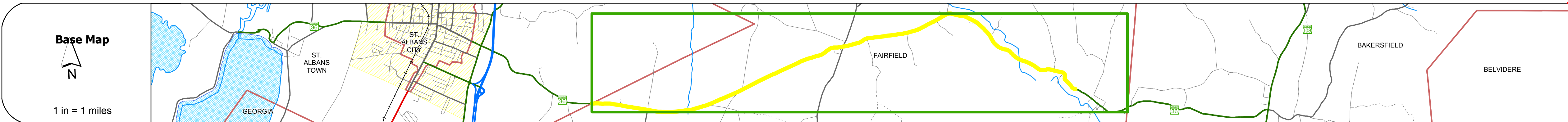
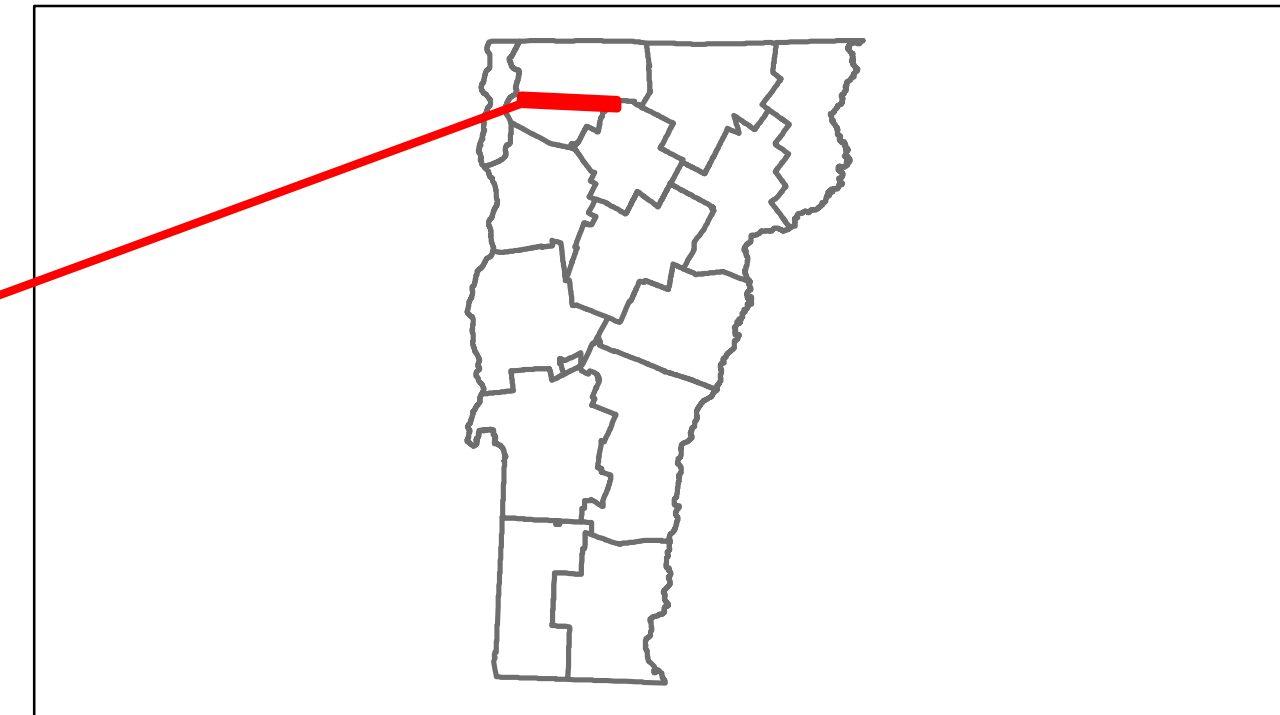


# Route Log Progress Chart

**DRAFT**

Please Note: Errors and Omissions May Exist.  
Contact the VTrans Mapping Unit with questions or concerns.

DISTRICT	TOWN	ROUTE
8	FAIRFIELD	VT-36



Year	2012	2011	2010	2009	2008
ADT Counts	2800	2800	2800	2800	2700

Year	2012	2011	2010	2009	2008
Crash Locations	0	0	0	0	0

## DESCRIPTION BLOCK

**Bridge 2:**  
Slab - 2005  
Structure No. 300298000206051  
Length: 21'  
Width: 27.2'  
Under Clearance: 7.0'  
Facility Carried: VT36  
Bridge Type: CONCRETE SLAB  
Features Intersected: BROOK  
Maintenance: State

**Culvert 3:**  
Culvert - 1980  
Structure No. 300298000306051  
Length: 33'  
Under Clearance: 6.0'  
Facility Carried: VT36  
Bridge Type: R.C. BOX (Segmental)  
Features Intersected: DEAD CREEK  
Maintenance: State

**Culvert 5:**  
Culvert - 1947  
Structure No. 300298000506051  
Length: 6'  
Under Clearance: 5.33'  
Facility Carried: VT36  
Bridge Type: ACCGMP  
Features Intersected: BROOK  
Maintenance: State

**Bridge 6:**  
Stringer/multi-beam or girder - 1955  
Structure No. 200298000606052  
Length: 89'  
Width: 28.0'  
Facility Carried: VT 00036 ML  
Bridge Type: ROLLED BEAM  
Features Intersected: FAIRFIELD RIVER  
Surface: Bituminous  
Maintenance/Ownership: State

**Culvert 7:**  
Culvert - 1957  
Structure No. 300298000706051  
Length: 7'  
Under Clearance: 6.0'  
Facility Carried: VT36  
Bridge Type: R.C. PIPE  
Features Intersected: BROOK  
Maintenance: State

**Bridge 9:**  
Stringer/multi-beam or girder - 1983  
Structure No. 200298000906052  
Length: 115'  
Width: 32.5'  
Facility Carried: VT 00036 ML  
Bridge Type: WELDED GIRDER  
Features Intersected: BLACK CREEK  
Surface: Bituminous  
Maintenance/Ownership: State

<b>Historic Projects</b> Retreatment, Resurface, Unknown, Bituminous Mix, Skimny Mix, Bituminous Seal, Bituminous Concrete, Gravel, Surface Treated Gravel, Plant Mix, Reclaimed Base and Bituminous Concrete, Concrete	<b>Functional Class</b> 1, 2, 3, 4, 5, 6, 7, 8, 9, 10, 11, 12, 13, 14, 15, 16, 17, 18, 19	<b>Curves</b> curve left, curve right	<b>Road Widths</b> (ft)	<b>Traffic Counters</b> (counter ID)	<b>AADT</b> (count)	<b>Crash Locations</b> Fatal, Injury, Property Damage Only, Unknown Crash Type	<b>Mileage by Functional Class By Sheet</b> 0298 7 - Rural - Major collector 9.000	<b>Mileage by Town By Sheet</b> FAIRFIELD - V036-0605 9.0 of 9.989	<b>DISTRICT</b> 8	<b>TOWN</b> FAIRFIELD	<b>Date:</b> 11/15/13	<b>ROUTE</b> VT-36 ETE mileage: 6.707 to 16.696
<b>Total Mileage: 9.000 mi</b>								<b>Total Mileage: 9.0 mi</b>		<b>1 of 2</b> TWN mileage: 0.0 to 9.0		