








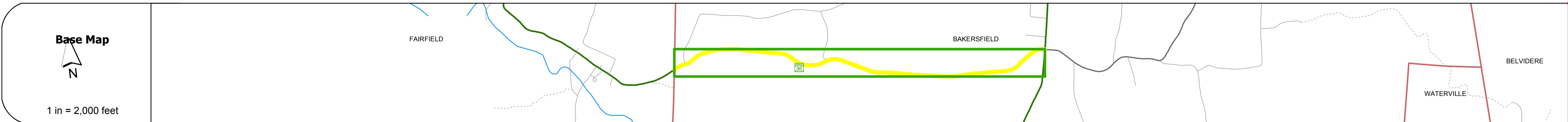
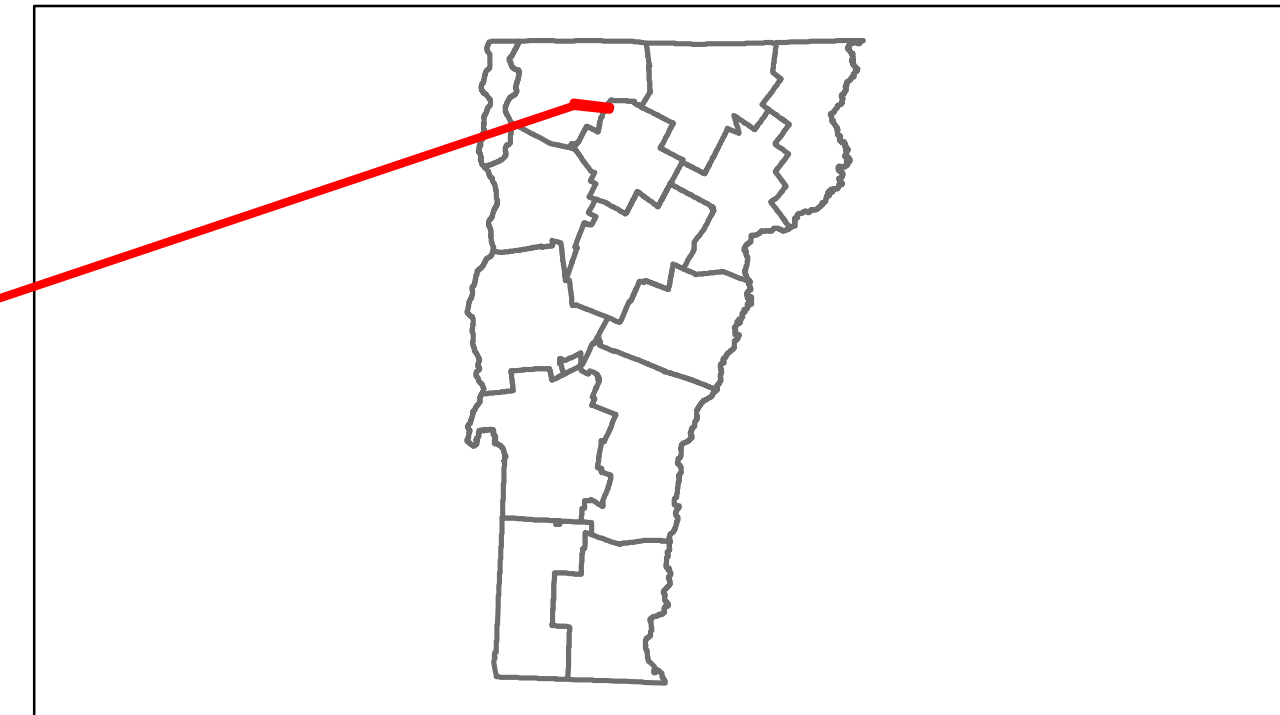


Route Log Progress Chart

DRAFT

Please Note: Errors and Omissions May Exist.
Contact the VTrans Mapping Unit with questions or concerns.

| | | |
|----------|-------------|-------|
| DISTRICT | TOWN | ROUTE |
| 8 | BAKERSFIELD | VT-36 |



DESCRIPTION BLOCK

Culvert 11:
Culvert - 1956
Structure No. 300298001106011
Length: 16'
Under Clearance: 9.0'
Facility Carried: VT36
Bridge Type: CGMPA
Features Intersected: BROOK
Maintenance: State

Culvert 12:
Culvert - 1956
Structure No. 200298001206012
Length: 22'
Facility Carried: VT 00036 ML
Bridge Type: TWIN MULTI PL ARCH
Features Intersected: BROOK
Maintenance/Ownership: State

Culvert 13:
Culvert - 1956
Structure No. 200298001306012
Length: 22'
Facility Carried: VT 00036 ML
Bridge Type: TWIN MULTI PL ARCH
Features Intersected: BROOK
Maintenance/Ownership: State

Culvert 14:
Culvert - 1953
Structure No. 300298001406011
Length: 18'
Under Clearance: 4.0'
Facility Carried: VT36
Bridge Type: (3) ACCGMP
Features Intersected: BROOK
Maintenance: State

Culvert 15:
Culvert - 2003
Structure No. 300298001506011
Length: 9'
Under Clearance: 5.0'
Facility Carried: VT36
Bridge Type: RC BOX
Features Intersected: BROOK
Maintenance: State

| | | | | | | | | | | |
|---|--|--|---|--------------------------------|---|---|----------------------|----------------------------|-----------------------|--|
| Historic Projects Retreatment, Resurface, Unknown, Bituminous Mix, Skippy Mix, Bituminous Seal, Concrete, Gravel, Surface Treated Gravel, Plant Mix, Reclaimed Base and Bituminous Concrete | Functional Class 1, 2, 3, 4, 5, 6, 7, 8, 9, 10, 11, 12, 13, 14, 15, 16, 17, 18, 19 | Curves curve left, curve right | Road Widths (ft) | AADT (count) | Mileage by Functional Class By Sheet 0298 7 - Rural - Major collector 2.507 | Mileage by Town By Sheet BAKERSFIELD - V036-0601 2.507 of 2.507 | DISTRICT 8 | TOWN BAKERSFIELD | Date: 11/15/13 | ROUTE VT-36 ETE mileage: 16.696 to 19.203 |
| Crash Locations Fatal, Injury, Property Damage Only, Unknown Crash Type | Speed Zones 25, 30, 35, 40, 45, 50, 55, 60, 65 | Grades grade up, grade down | Traffic Counters (counter ID) | Total Mileage: 2.507 mi | Total Mileage: 2.507 mi | 1 of 1 TWN mileage: 0.0 to 2.507 | | | | |