




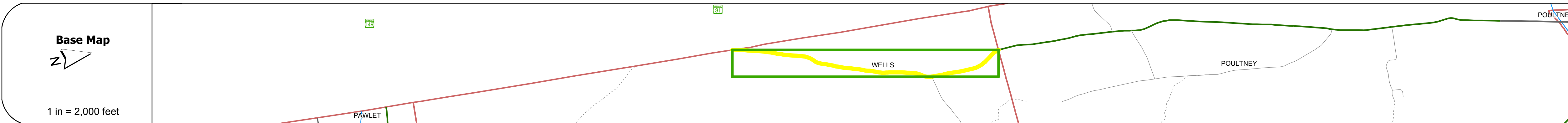
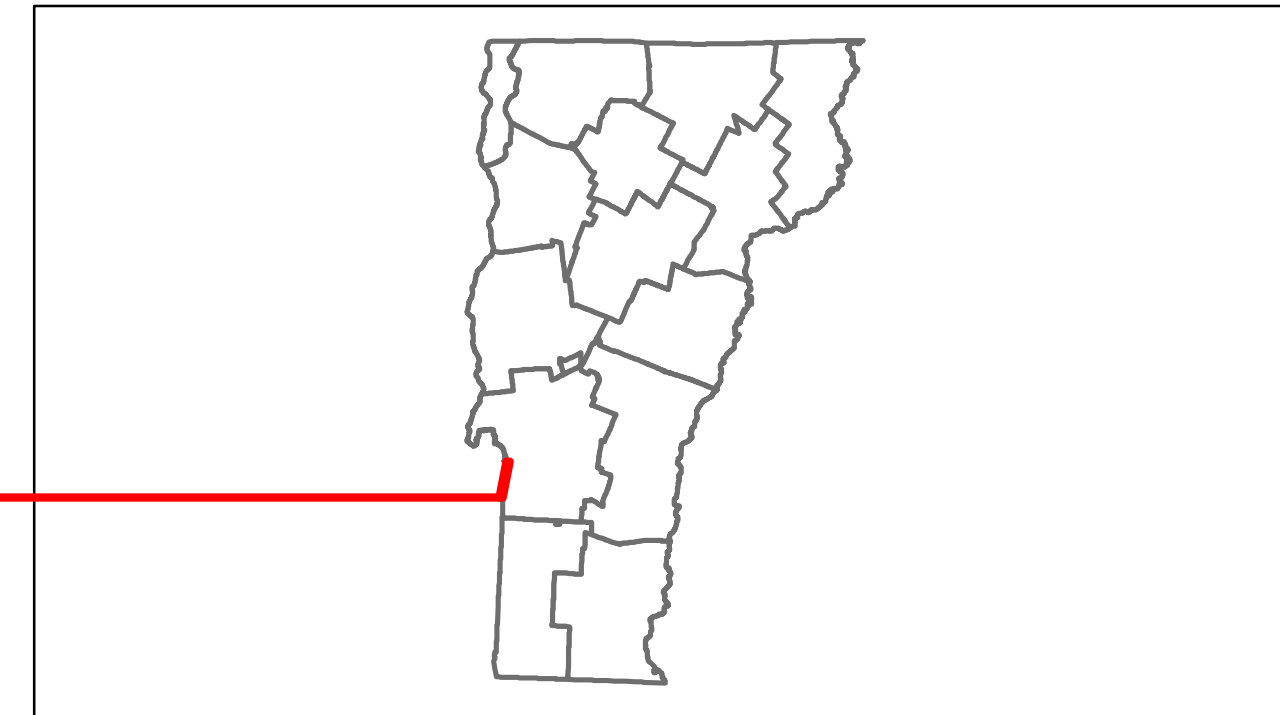


Route Log Progress Chart





DRAFT

Please Note: Errors and Omissions May Exist.
Contact the VTrans Mapping Unit with questions or concerns.

DISTRICT	TOWN	ROUTE
3	WELLS	VT-31



Year	Project Description
1994	STP 0410 1/8
1986	1984 2052
1980	Unknown
1979	RS 0145/6
1963	SA



Year	2012	2011	2010	2009	2008
AADT Counts	1100	1300	1400	1400	1400

Year	2012	2011	2010	2009	2008
Crash Locations				□	□

DESCRIPTION BLOCK	

Historic Projects Retirement, Resurface, Unknown, Bituminous Mix, Skippy Mix, Bituminous Seal, Bituminous Concrete, Surface Treated Gravel, Plant Mix, Reclaimed Base and Bituminous Concrete, Concrete	Functional Class 1, 2, 3, 4, 5, 6, 7, 8, 9, 10, 11, 12, 13, 14, 15, 16, 17, 18, 19	Curves curve left, curve right	Road Widths (ft)	AADT (count)	Mileage by Functional Class By Sheet 0145 7 - Rural - Major collector 1.756	Mileage by Town By Sheet WELLS - V031-1126 1.756 of 1.756	DISTRICT 3	TOWN WELLS	Date: 11/15/13	ROUTE VT-31 ETE mileage: 0.0 to 1.756
Crash Locations Fatal, Injury, Property Damage Only, Unknown Crash Type						Total Mileage: 1.756 mi		Total Mileage: 1.756 mi		1 of 1 TWN mileage: 0.0 to 1.756