

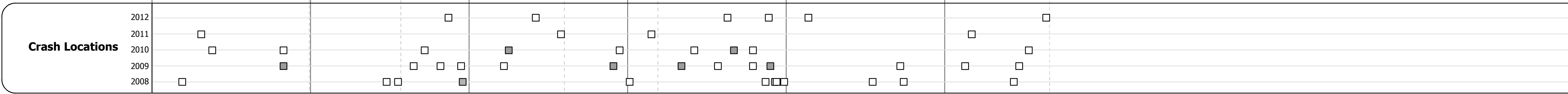
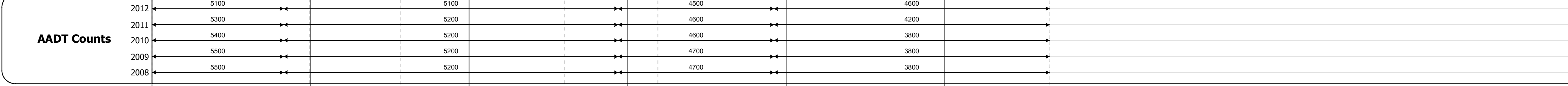






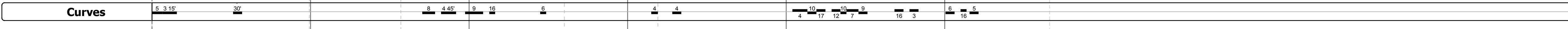
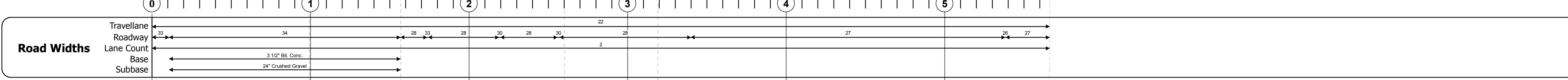

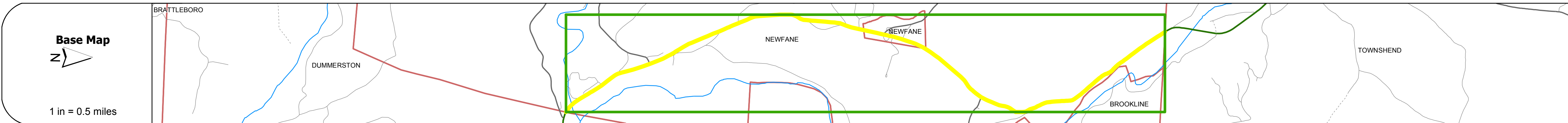
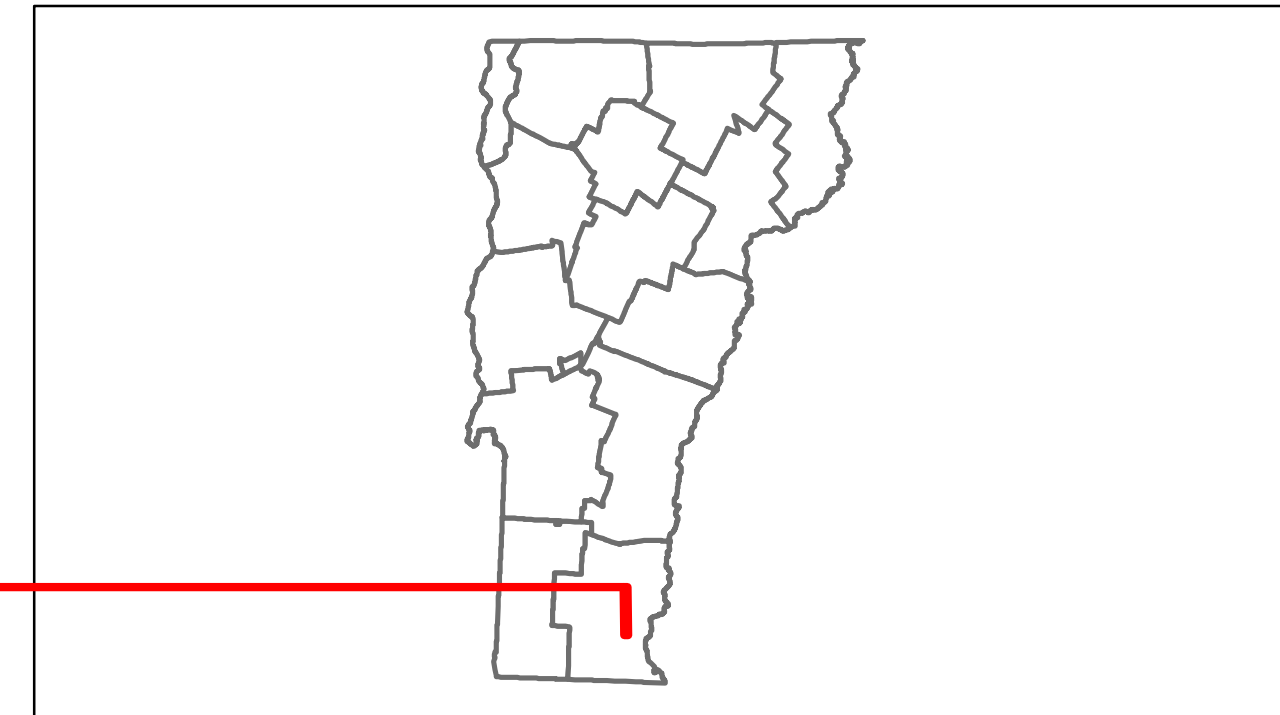


Route Log Progress Chart

DRAFT

Please Note: Errors and Omissions May Exist.
Contact the VTrans Mapping Unit with questions or concerns.

| | | |
|----------|---------|-------|
| DISTRICT | TOWN | ROUTE |
| 2 | NEWFANE | VT-30 |



DESCRIPTION BLOCK

Culvert 10:
Culvert - 1995
Structure No. 300015001013121
Length: 9'
Under Clearance: 8.0'
Facility Carried: VT30
Bridge Type: ALUMINUM PIPE
Features Intersected: BROOK
Maintenance: State

Bridge 11:
Tee Beam - 1926
Structure No. 200015001113122
Length: 43'
Width: 34.4'
Facility Carried: VT 00030 ML
Bridge Type: TBEAM WIDE W/ SLAB
Features Intersected: SMITH BROOK
Surface: Bituminous
Maintenance/Ownership: State

Bridge 12:
Tee Beam - 1945
Structure No. 200015001213122
Length: 43'
Width: 32.7'
Facility Carried: VT 00030 ML
Bridge Type: TBEAM WIDE W/ STL BM
Features Intersected: SMITH BROOK
Surface: Bituminous
Maintenance/Ownership: State

Bridge 13:
Stringer/multi-beam or girder - 1945
Structure No. 200015001313122
Length: 69'
Width: 29.6'
Facility Carried: VT 00030 ML
Bridge Type: ROLLED BEAM
Features Intersected: SMITH BROOK
Surface: Bituminous
Maintenance/Ownership: State

Bridge 14:
Other - 1934
Structure No. 300015001413121
Length: 9'
Width: 27.0'
Under Clearance: 7.0'
Facility Carried: VT30
Bridge Type: CONCRETE SLAB/BOX
Features Intersected: BROOK
Surface: Bituminous
Maintenance: State

| | | | | | | | | | | | | |
|--|--|--|----------------------------|---|------------------------|---|---|---|--|------------------------|-----------------------|---|
| Historic Projects Retreatment, Resurface, Unknown, Bituminous Mix, Skinny Mix, Bituminous Seal, Bituminous Concrete, Surface Treated Gravel, Plant Mix, Reclaimed Base and Bituminous Concrete, Concrete | Functional Class 1, 2, 3, 4, 5, 6, 7, 8, 9, 10, 11, 12, 13, 14, 15, 16, 17, 18, 19 | Curves curve left, curve right | Road Widths (ft) | Traffic Counters (counter ID) | AADT (count) | Crash Locations Fatal, Injury, Property Damage Only, Unknown Crash Type | Mileage by Functional Class By Sheet 015-1 6 - Rural - Minor Arterial 5.662 | Mileage by Town By Sheet NEWFANE - V030-1312 5.662 of 5.662 | DISTRICT 2 | TOWN NEWFANE | Date: 11/15/13 | ROUTE VT-30 ETE mileage: 8.677 to 14.339 |
| | | | | | | Total Mileage: 5.662 mi | Total Mileage: 5.662 mi | | 1 of 1 TWN mileage: 0.0 to 5.662 | | | |