










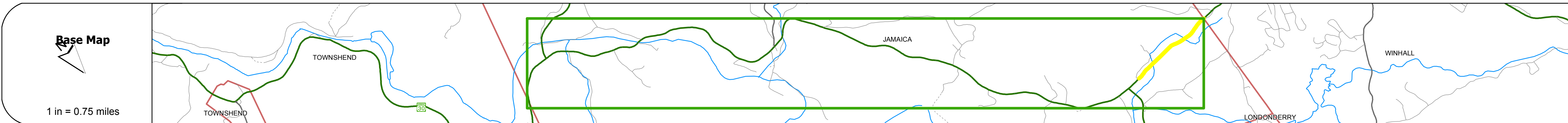
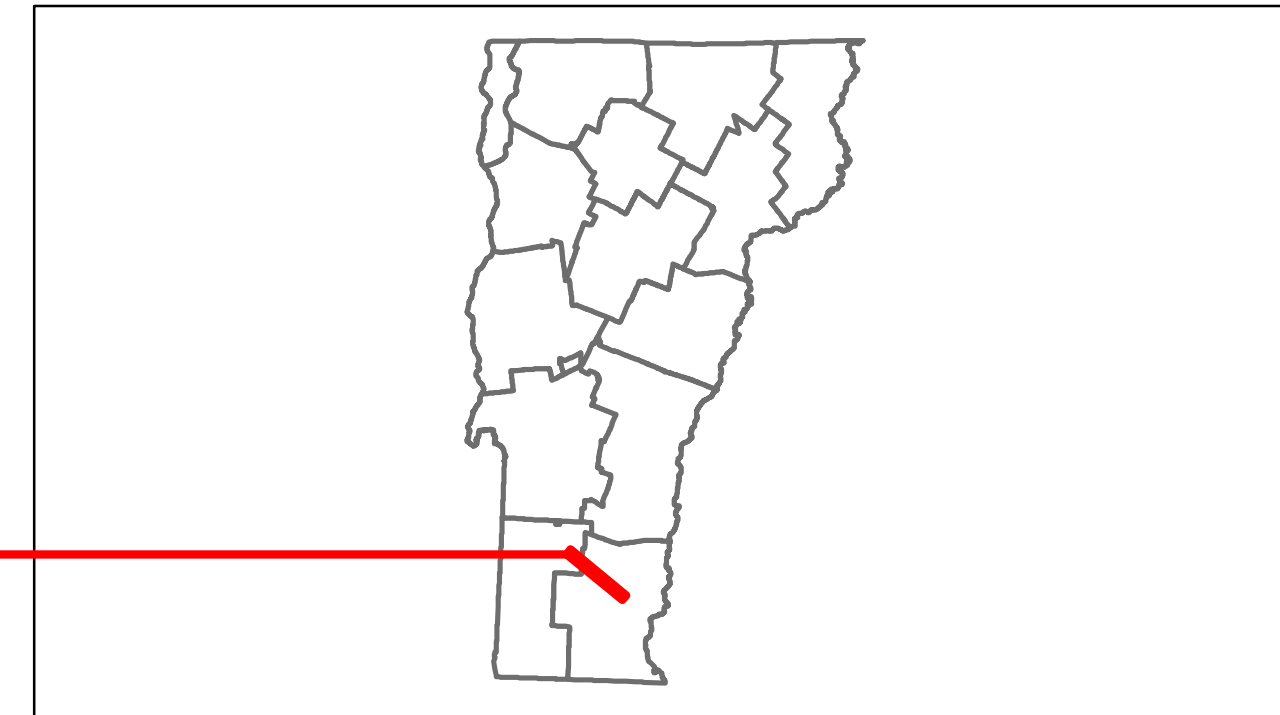


Route Log Progress Chart

DRAFT

Please Note: Errors and Omissions May Exist.
Contact the VTrans Mapping Unit with questions or concerns.

DISTRICT	TOWN	ROUTE
2	JAMAICA	VT-30



DESCRIPTION BLOCK
<p>Bridge 40: Stringer/multi-beam or girder - 1986 Structure No. 200015004013092 Length: 99' Width: 32.7' Facility Carried: VT 00030 ML Bridge Type: ROLLED BEAM Features Intersected: WINHALL RIVER Surface: Bituminous Maintenance/Ownership: State</p> <p>Bridge 42: Stringer/multi-beam or girder - 1930 Structure No. 200015004213092 Length: 108' Width: 33.5' Facility Carried: VT 00030 ML Bridge Type: (2) SPAN ROLLED BEAM Features Intersected: WINHALL RIVER Surface: Bituminous Maintenance/Ownership: State</p>

Historic Projects Retreatment, Resurface, Unknown, Bituminous Mix, Skippy Mix, Bituminous Seal, Bituminous Concrete, Surface Treated Gravel, Plant Mix, Reclaimed Base and Bituminous Concrete, Concrete	Functional Class 1, 2, 3, 4, 5, 6, 7, 8, 9, 10, 11, 12, 13, 14, 15, 16, 17, 18, 19	Curves curve left, curve right	Road Widths (ft)	AADT (count)	Mileage by Functional Class By Sheet 015-1 6 - Rural - Minor Arterial 1.119	Mileage by Town By Sheet JAMAICA - V030-1309 1.119 of 10.119	DISTRICT 2	TOWN JAMAICA	Date: 11/15/13	ROUTE VT-30 ETE mileage: 21.696 to 31.815
Crash Locations Fatal, Injury, Property Damage Only, Unknown Crash Type	Speed Zones 25, 30, 35, 40, 45, 50, 55, 60, 65	Grades grade up, grade down	Traffic Counters (counter ID)	Total Mileage: 1.119 mi	Total Mileage: 1.119 mi	2 of 2 TWN mileage: 9.0 to 10.119				