

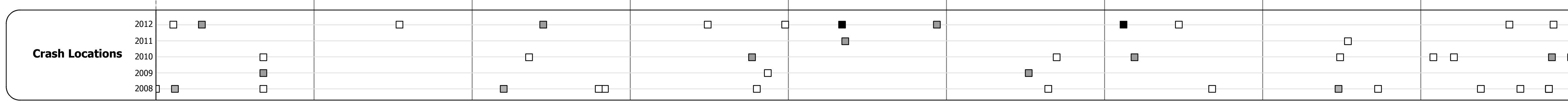

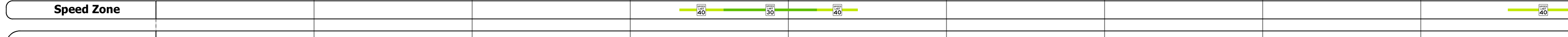

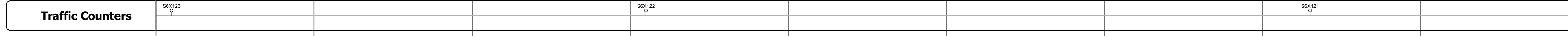

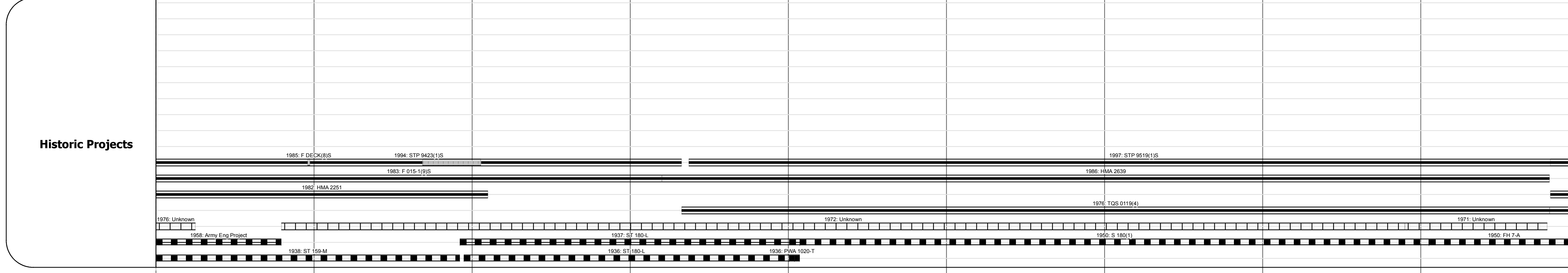

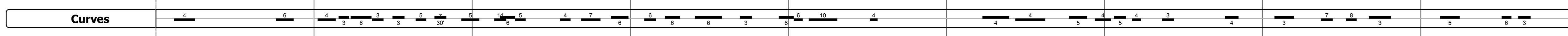
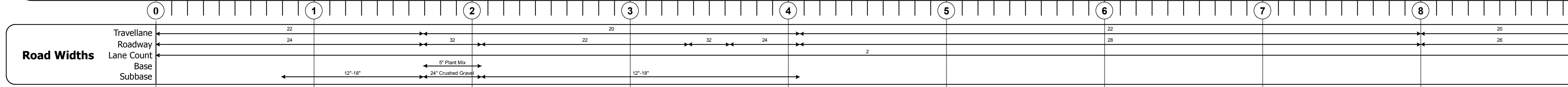
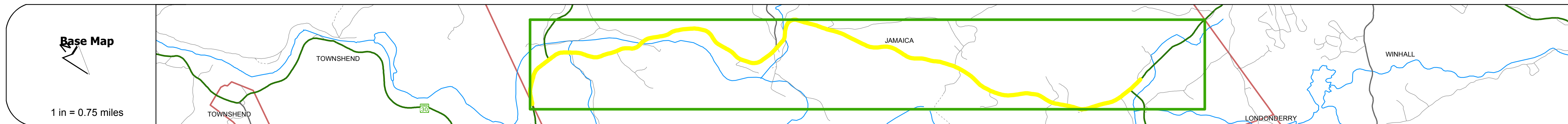
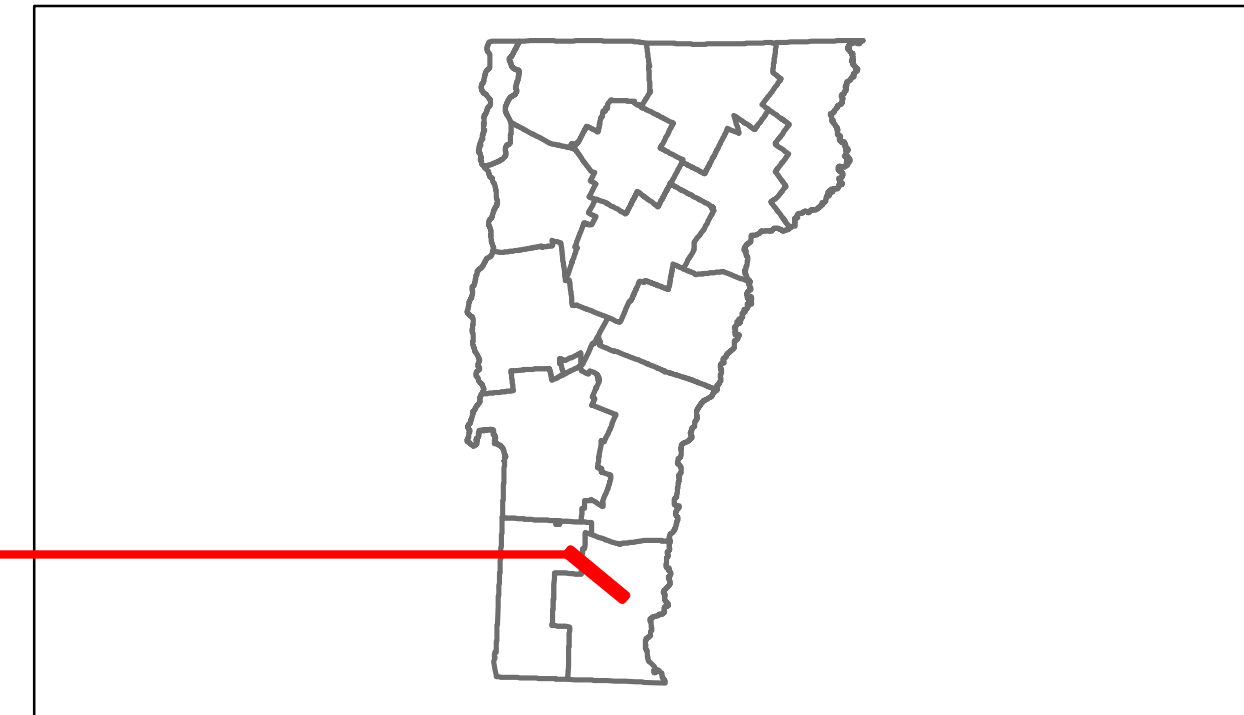


# Route Log Progress Chart

**DRAFT**

Please Note: Errors and Omissions May Exist.  
Contact the VTrans Mapping Unit with questions or concerns.

|          |         |       |
|----------|---------|-------|
| DISTRICT | TOWN    | ROUTE |
| 2        | JAMAICA | VT-30 |



## DESCRIPTION BLOCK

**Bridge 27:**  
Stringer/multi-beam or girder - 1938  
Structure No. 200015002713092  
Length: 64'  
Width: 27.3'  
Facility Carried: VT 00030 ML  
Bridge Type: ROLLED BEAM  
Features Intersected: TURKEY MT. BROOK  
Surface: Bituminous  
Maintenance/Ownership: State

**Bridge 29:**  
Stringer/multi-beam or girder - 1988  
Structure No. 200015002913092  
Length: 210'  
Width: 38.7'  
Facility Carried: VT 00030 ML  
Bridge Type: 2 SP CONT CURVED GIR  
Features Intersected: WEST RIVER  
Surface: Bituminous  
Maintenance/Ownership: State

**Bridge 30:**  
Stringer/multi-beam or girder - 1936  
Structure No. 200015003013092  
Length: 118'  
Width: 39.0'  
Facility Carried: VT 00030 ML  
Bridge Type: MABEY BRIDGE  
Features Intersected: BALL MTN. BROOK  
Surface: Bituminous  
Maintenance/Ownership: State

**Culvert 31:**  
Culvert - 1936  
Structure No. 300119003113091  
Length: 9'  
Under Clearance: 8.0'  
Facility Carried: VT30  
Bridge Type: R.C. BOX  
Features Intersected: BROOK  
Maintenance: State

**Culvert 32:**  
Culvert - 1950  
Structure No. 300119003213091  
Length: 12'  
Under Clearance: 4.0'  
Facility Carried: VT30  
Bridge Type: R.C. BOX  
Features Intersected: BROOK  
Maintenance: State

**Culvert 33:**  
Culvert - 1950  
Structure No. 300015003313091  
Length: 10'  
Under Clearance: 4.0'  
Facility Carried: VT30  
Bridge Type: R.C. BOX  
Features Intersected: BROOK  
Maintenance: State

**Culvert 36:**  
Culvert - 1936  
Structure No. 300015003613091  
Length: 8'  
Under Clearance: 4.0'  
Facility Carried: VT30  
Bridge Type: R.C. BOX  
Features Intersected: BROOK  
Maintenance: State

**Culvert 37:**  
Culvert - 1950  
Structure No. 300015003713091  
Length: 16'  
Under Clearance: 7.0'  
Facility Carried: VT30  
Bridge Type: R.C. BOX  
Features Intersected: BROOK  
Maintenance: State

**Culvert 38:**  
Culvert - 1950  
Structure No. 300015003813091  
Length: 18'  
Under Clearance: 6.0'  
Facility Carried: VT30  
Bridge Type: TWIN ACC/GMP  
Features Intersected: BROOK  
Maintenance: State

|   |  |   |   |   |   |  |                      |                        |  |   |
|---|--|---|---|---|---|--|----------------------|------------------------|--|---|
| <b>Historic Projects</b><br>Retreatment<br>Resurface<br>Unknown<br>Bituminous Mix<br>Skimny Mix<br>Bituminous Seal<br>Concrete<br>Gravel<br>Surface Treated Gravel<br>Plant Mix<br>Reclaimed Base and Bituminous Concrete<br>Concrete | <b>Functional Class</b><br>1 2 3 4 5 6 7 8 9 10 11 12 13 14 15 16 17 18 19<br><b>Speed Zones</b><br>25 30 35 40 45 50 55 60 65 | <b>Curves</b><br>- curve left<br>- curve right<br><b>Grades</b><br>- grade up<br>- grade down | <b>Road Widths</b><br>(ft)<br><b>Traffic Counters</b><br>(counter ID) | <b>AADT</b><br>(count)<br><b>Crash Locations</b><br>Fatal<br>Injury<br>Property Damage Only<br>Unknown Crash Type | <b>Mileage by Functional Class By Sheet</b><br>015-1 6 - Rural - Minor Arterial 9.000<br><b>Total Mileage: 9.000 mi</b> | <b>Mileage by Town By Sheet</b><br>JAMAICA - V030-1309 9.0 of 10.119<br><b>Total Mileage: 9.0 mi</b> | <b>DISTRICT</b><br>2 | <b>TOWN</b><br>JAMAICA | <b>Date: 11/15/13</b><br><b>1 of 2</b><br><b>TWN mileage: 0.0 to 9.0</b> | <b>ROUTE</b><br>VT-30<br><b>ETE mileage: 21.696 to 31.815</b> |
|---|--|---|---|---|---|--|----------------------|------------------------|--|---|

For More Information Contact - Vermont Agency of Transportation, Policy, Planning and Intermodal Development Division - Mapping Unit, 1 National Life Drive, Montpelier, VT 05633-5001 Telephone: 802-828-2600.