


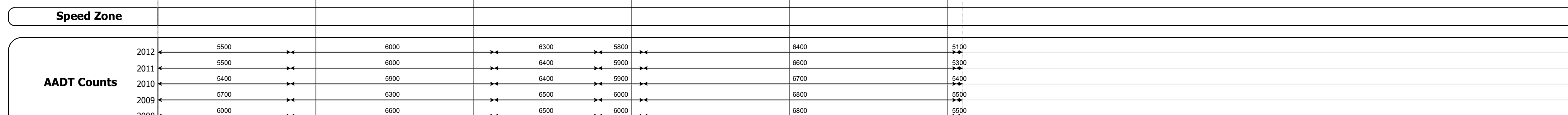


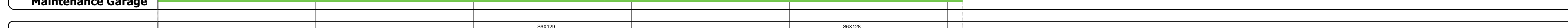


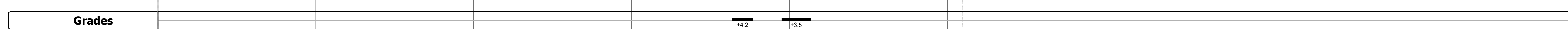
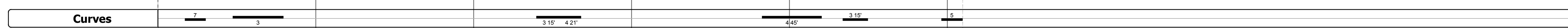
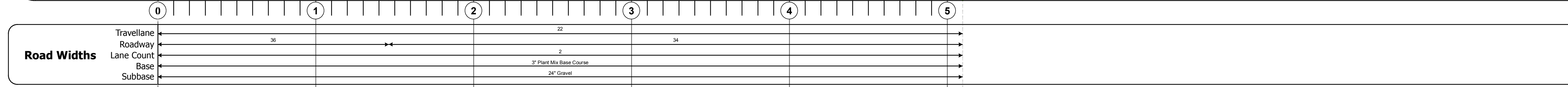
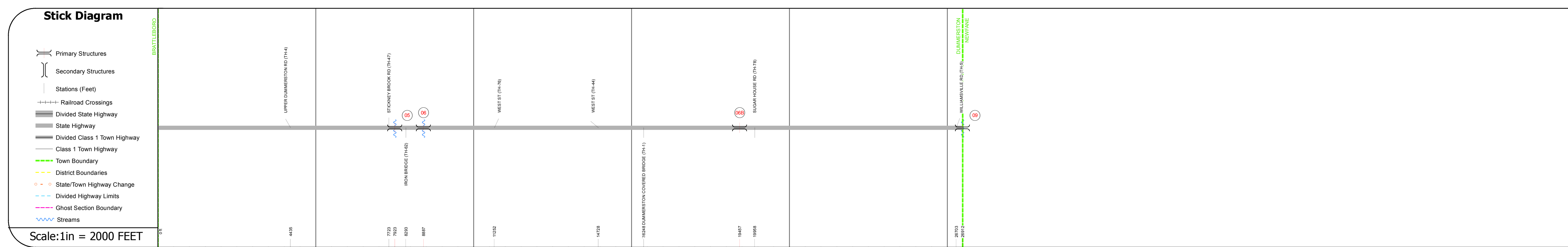
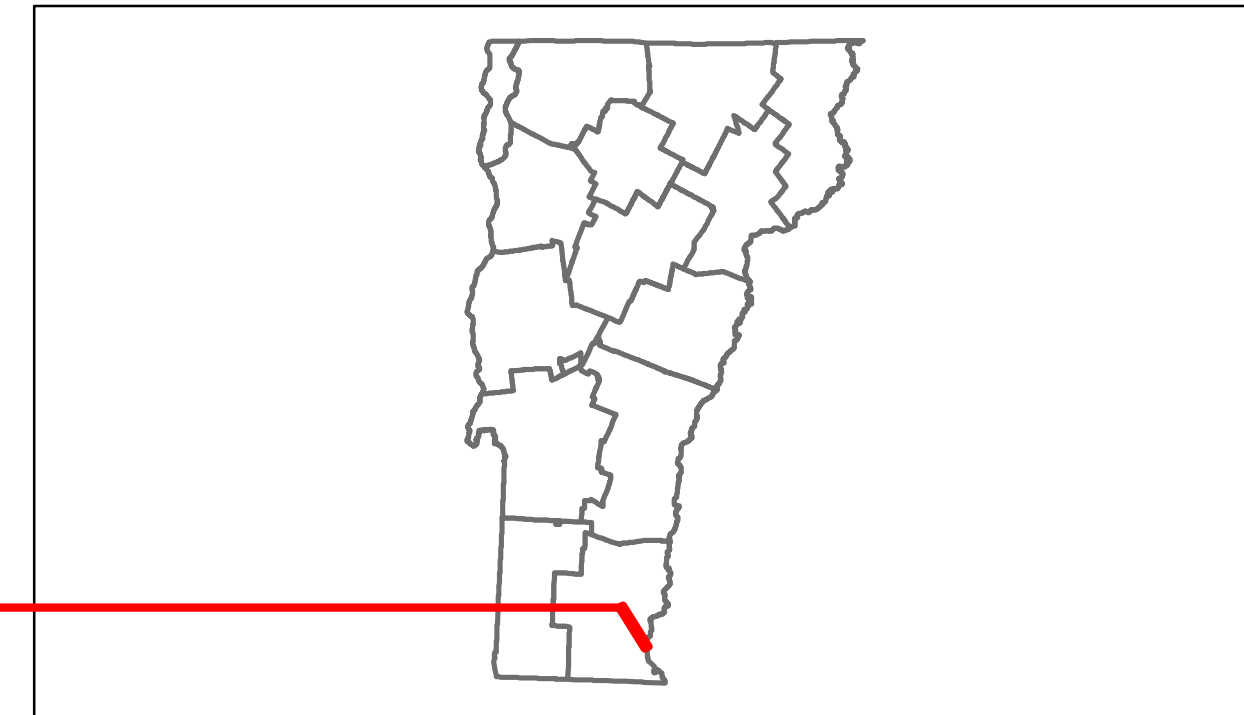


# Route Log Progress Chart

**DRAFT**

Please Note: Errors and Omissions May Exist.  
Contact the VTrans Mapping Unit with questions or concerns.

DISTRICT	TOWN	ROUTE
2	DUMMERSTON	VT-30



## DESCRIPTION BLOCK

**Bridge 5:**  
Stringer/multi-beam or girder - 1952  
Structure No. 200015000513052  
Length: 94'  
Width: 31.1'  
Facility Carried: VT 00030 ML  
Bridge Type: ROLLED BEAM  
Features Intersected: STICKNEY BROOK  
Surface: Bituminous  
Maintenance/Ownership: State

**Culvert 6:**  
Culvert - 1973  
Structure No. 300015000613051  
Length: 10'  
Under Clearance: 7.0'  
Facility Carried: VT30  
Bridge Type: CGMPA  
Features Intersected: BROOK  
Maintenance: State

**Culvert 6B:**  
Culvert - 1973  
Structure No. 300015006B13051  
Length: 8'  
Under Clearance: 8.0'  
Facility Carried: VT30  
Bridge Type: CGMPA  
Features Intersected: PEDESTRIAN PASS  
Maintenance: State

**Bridge 9:**  
Stringer/multi-beam or girder - 1972  
Structure No. 200015000913052  
Length: 155'  
Width: 39.0'  
Facility Carried: VT 00030 ML  
Bridge Type: WELDED GIRDER  
Features Intersected: ROCK RIVER  
Surface: Bituminous  
Maintenance/Ownership: State

Historic Projects	Functional Class	Curves	Road Widths	AADT	Mileage by Functional Class By Sheet	Mileage by Town By Sheet	DISTRICT	TOWN	Date: 11/15/13	ROUTE
<ul style="list-style-type: none"> <li>Retreatment</li> <li>Resurface</li> <li>Unknown</li> <li>Bituminous Mix</li> <li>Skirny Mix</li> <li>Bituminous Seal</li> <li>Gravel</li> <li>Surface Treated Gravel</li> <li>Plant Mix</li> <li>Reclaimed Base and Bituminous Concrete</li> <li>Concrete</li> </ul>	<ul style="list-style-type: none"> <li>1</li> <li>2</li> <li>6</li> <li>7</li> <li>8</li> <li>11</li> <li>12</li> <li>14</li> <li>16</li> <li>17</li> <li>19</li> </ul>	<ul style="list-style-type: none"> <li>curve left</li> <li>curve right</li> </ul>	<ul style="list-style-type: none"> <li>(ft)</li> </ul>	<ul style="list-style-type: none"> <li>(count)</li> </ul>	015-1 6 - Rural - Minor Arterial 5.097	DUMMERSTON - V030-1305 5.097 of 5.097	2	DUMMERSTON	1 of 1 TWN mileage: 0.0 to 5.097	VT-30 ETE mileage: 3.58 to 8.677
Total Mileage: 5.097 mi						Total Mileage: 5.097 mi				