


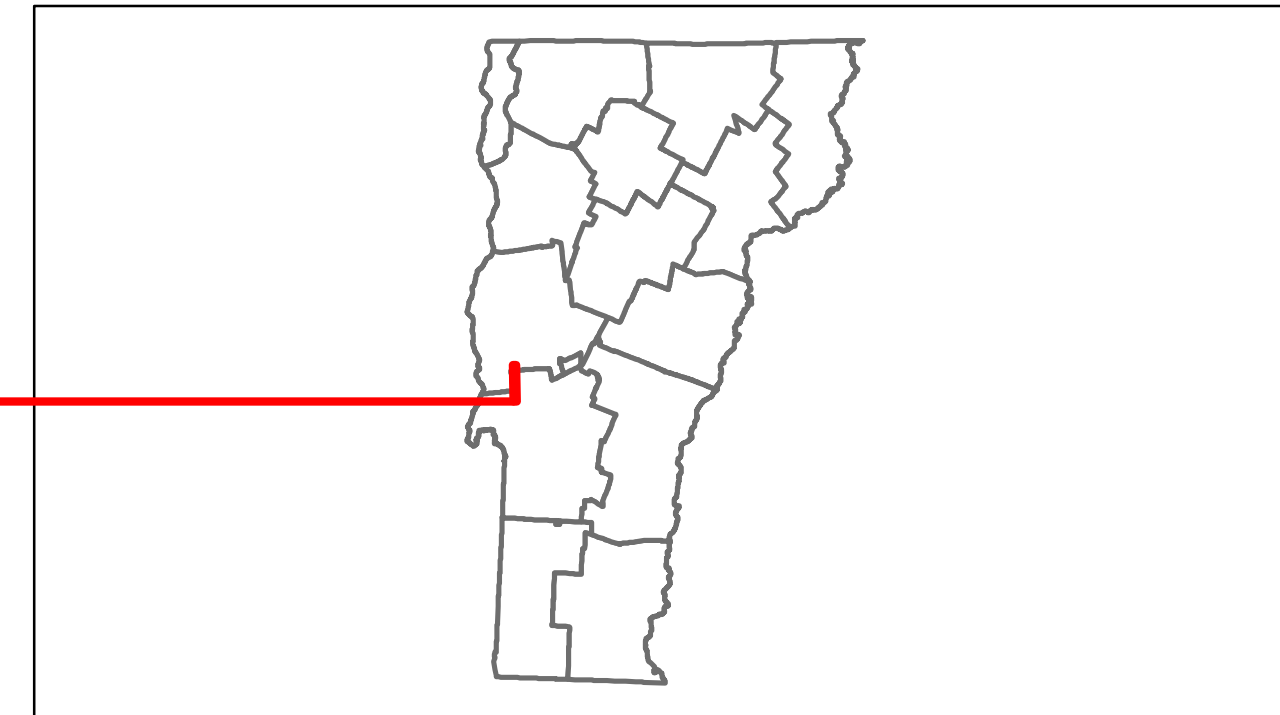


Route Log Progress Chart

DRAFT

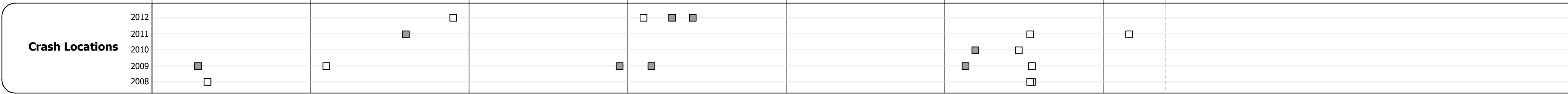
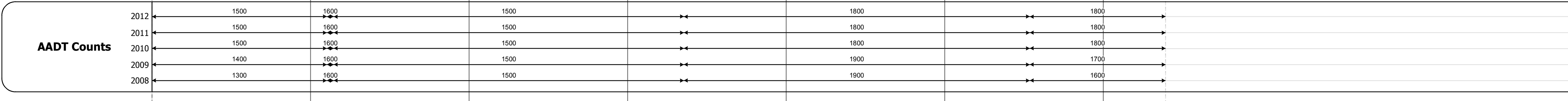




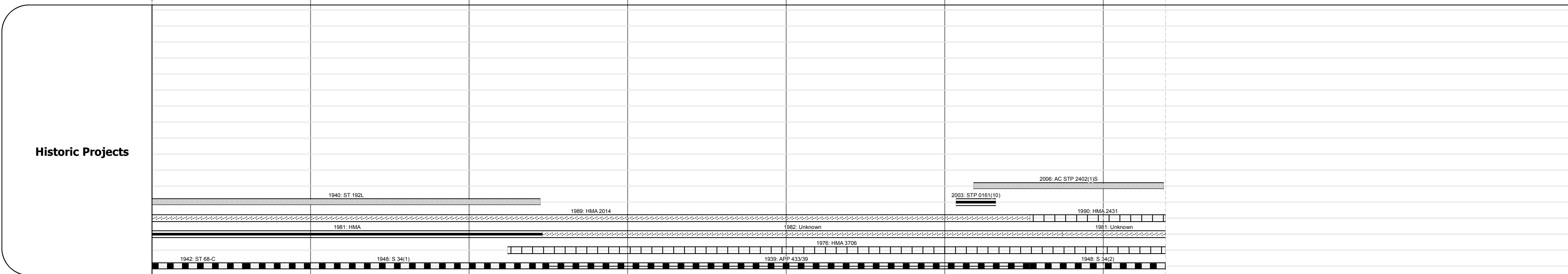


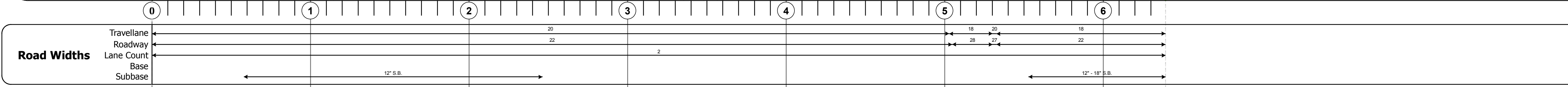
Please Note: Errors and Omissions May Exist.
Contact the VTrans Mapping Unit with questions or concerns.

DISTRICT	TOWN	ROUTE
3	SUDBURY	VT-30



DESCRIPTION BLOCK

Culvert 100:
 Culvert - 1960
 Structure No. 300161010011231
 Length: 6'
 Under Clearance: 5.0'
 Facility Carried: VT30
 Bridge Type: CGMPP
 Features Intersected: BROOK
 Maintenance: State



Historic Projects Retreatment, Resurface, Unknown, Bituminous Mix, Skiny Mix, Bituminous Seal, Bituminous Concrete, Surface Treated Gravel, Plant Mix, Reclaimed Base and Bituminous Concrete, Concrete	Functional Class 1, 2, 3, 4, 5, 6, 7, 8, 9, 10, 11, 12, 13, 14, 15, 16, 17, 18, 19	Curves curve left, curve right	Road Widths (ft)	Traffic Counters (counter ID)	AADT (count)	Crash Locations Fatal, Injury, Property Damage Only, Unknown Crash Type	Mileage by Functional Class By Sheet 0161 7 - Rural - Major collector 6.393	Mileage by Town By Sheet SUDBURY - V030-1123 6.393 of 6.393	DISTRICT 3	TOWN SUDBURY	Date: 11/15/13	ROUTE VT-30 ETE mileage: 85.977 to 92.37
							Total Mileage: 6.393 mi	Total Mileage: 6.393 mi				