Route Log Progress Chart

DRAFT

Please Note: Errors and Omissions May Exist.
Contact the VTrans Mapping Unit with questions or concerns.

DISTRICT	TOWN	ROUTE
1	PAWLET	VT-30

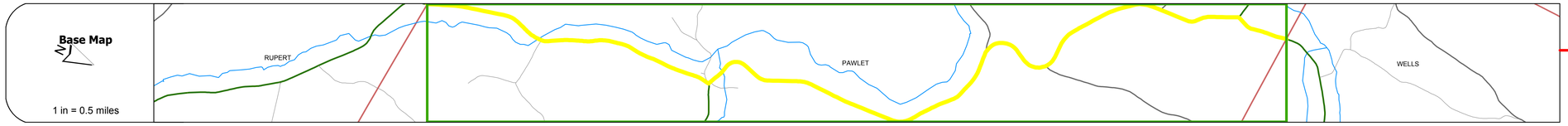

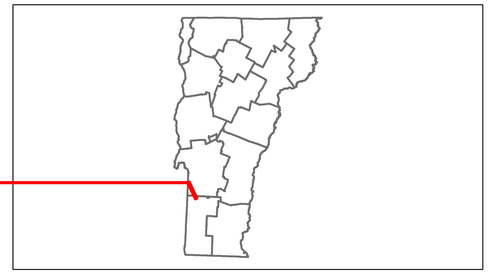



DESCRIPTION BLOCK

Culvert 68:
Culvert - 1949
Structure No. 300015006811141
Length: 12'
Under Clearance: 6.0'
Facility Carried: VT30
Bridge Type: CONCRETE BOX
Features Intersected: BROOK
Maintenance: State

Culvert 69:
Culvert - 1949
Structure No. 300015006911141
Length: 6'
Under Clearance: 4.83'
Facility Carried: VT30
Bridge Type: ACCGMP
Features Intersected: CATTLE PASS
Maintenance: State

Bridge 70:
Stringer/multi-beam or girder - 1934
Structure No. 200015007011142
Length: 74'
Width: 30.4'
Facility Carried: VT 00030 ML
Bridge Type: ROLLED BEAM
Features Intersected: METTAWEE RIVER
Surface: Bituminous
Maintenance/Ownership: State

Culvert 71:
Culvert - 1949
Structure No. 300015007111141
Length: 7'
Under Clearance: 5.0'
Facility Carried: VT30
Bridge Type: R.C. BOX
Features Intersected: BROOK
Maintenance: State

Culvert 72:
Culvert - 1949
Structure No. 300015007211141
Length: 6'
Under Clearance: 4.58'
Facility Carried: VT30
Bridge Type: ACCGMP
Features Intersected: CATTLE PASS
Maintenance: State

Bridge 73:
Arch - deck - 1916
Structure No. 200015007311142
Length: 48'
Width: 50.2'
Facility Carried: VT 00030 ML
Bridge Type: MASONRY /CONC. ARCH
Features Intersected: FLOWER BROOK
Surface: Bituminous
Maintenance/Ownership: State

Culvert 74:
Culvert - 1952
Structure No. 300015007411141
Length: 6'
Under Clearance: 5.42'
Facility Carried: VT30
Bridge Type: R.C. PIPE
Features Intersected: CATTLE PASS
Maintenance: State

Culvert 77:
Culvert - 1952
Structure No. 300015007711141
Length: 12'
Under Clearance: 5.0'
Facility Carried: VT30
Bridge Type: R.C. BOX
Features Intersected: BROOK
Maintenance: State

Culvert 78:
Culvert - 1952
Structure No. 300015007811141
Length: 11'
Under Clearance: 8.0'
Facility Carried: VT30
Bridge Type: R.C. BOX
Features Intersected: BROOK
Maintenance: State

Culvert 79:
Culvert - 1952
Structure No. 300015007911141
Length: 6'
Under Clearance: 6.0'
Facility Carried: VT30
Bridge Type: R.C. PIPE
Features Intersected: CATTLE PASS
Maintenance: State

Culvert 80:
Culvert - 1952
Structure No. 300015008011141
Length: 6'
Under Clearance: 6.0'
Facility Carried: VT30
Bridge Type: R.C. PIPE
Features Intersected: CATTLE PASS
Maintenance: State

Bridge 80A:
Culvert - 1934
Structure No. 300015080A11141
Length: 7'
Under Clearance: 6.0'
Facility Carried: VT30
Bridge Type: R.C. PIPE
Features Intersected: INACCESSIBLE CATTLE PASS
Maintenance: State

Historic Projects: Retreatment, Resurface, Unknown, Bituminous Mix, Skinny Mix, Bituminous Seal, Bituminous Concrete, Bituminous Macadam, Cold Plane and Bituminous Concrete, Concrete, Gravel, Surface Treated Gravel, Plant Mix, Reclaimed Base and Bituminous Concrete

Functional Class: 1, 2, 6, 7, 8, 11, 12, 14, 16, 17, 19

Speed Zones: 25, 30, 35, 40, 45, 50, 55, 60, 65

Curves: curve left, curve right

Grades: grade up, grade down

Road Widths: (ft)

Traffic Counters: (counter ID)

AADT: (count)

Crash Locations: Fatal, Injury, Property Damage Only, Unknown Crash Type

Mileage by Functional Class By Sheet	
015-2 6 - Rural - Minor Arterial	8.260
Total Mileage:	8.260 mi

Mileage by Town By Sheet	
PAWLET - V030-1114	8.26 of 8.26
Total Mileage:	8.26 mi

DISTRICT	TOWN	Date: 11/15/13	ROUTE
1	PAWLET	1 of 1 TWN mileage: 0.0 to 8.26	VT-30 ETE mileage: 51.312 to 59.572