

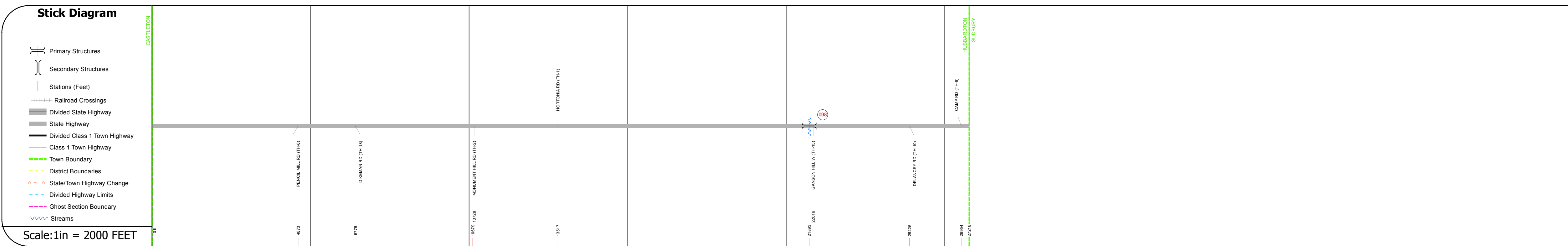
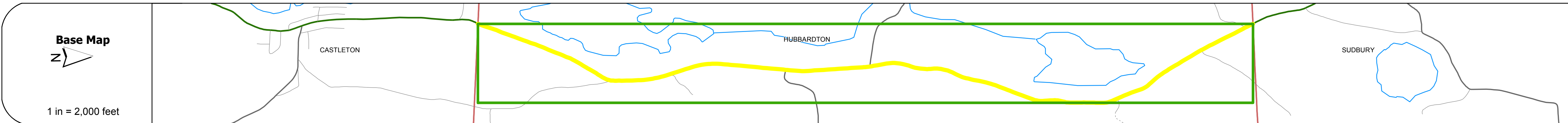
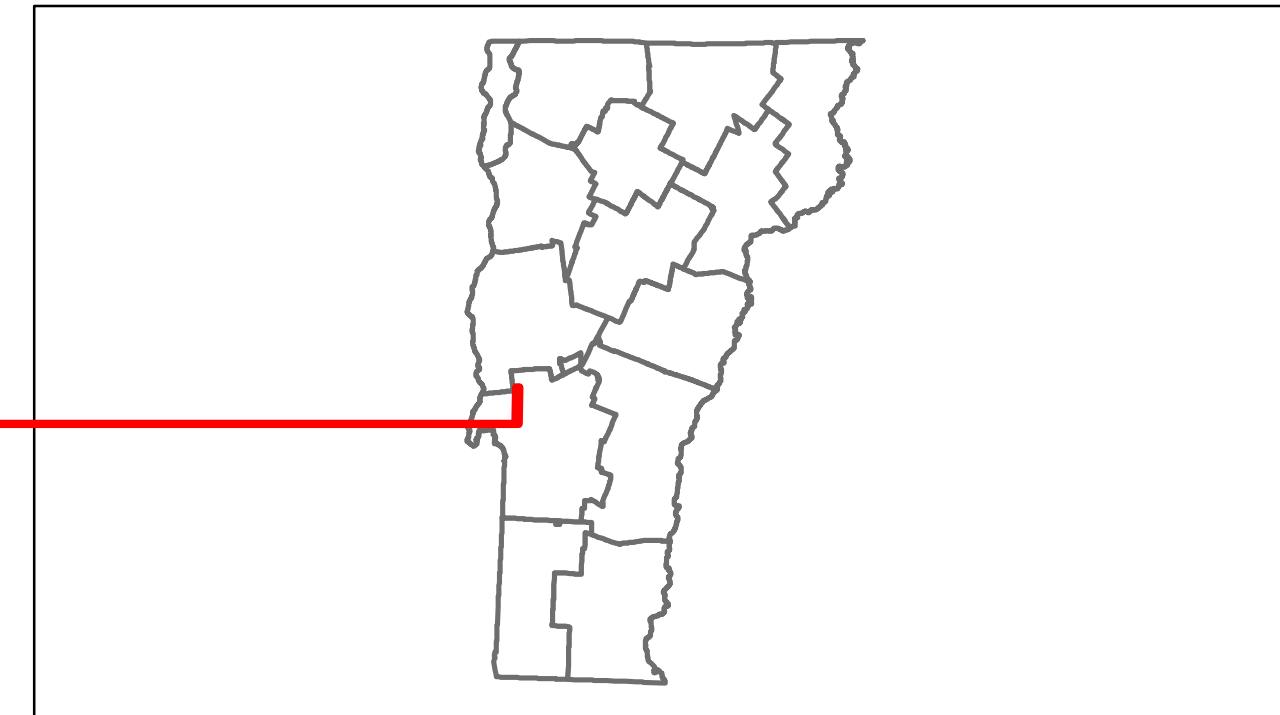


Route Log Progress Chart

DRAFT

Please Note: Errors and Omissions May Exist.
Contact the VTrans Mapping Unit with questions or concerns.

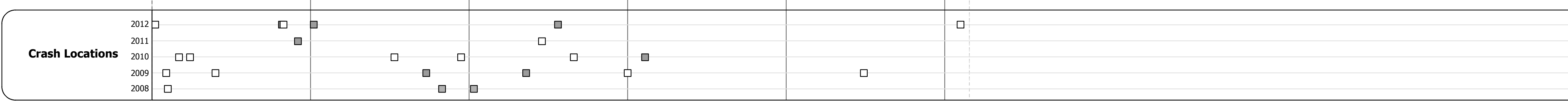
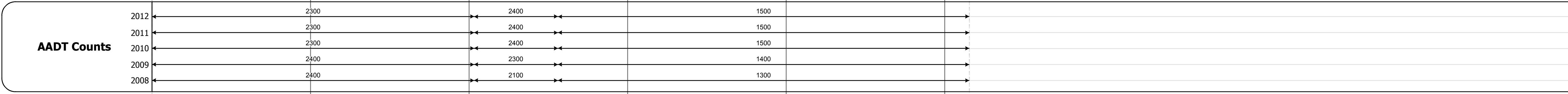
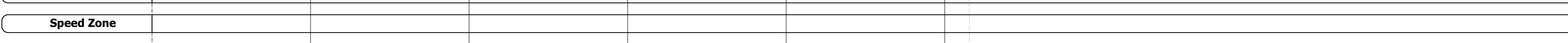

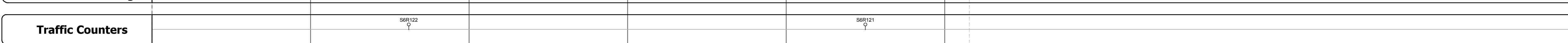



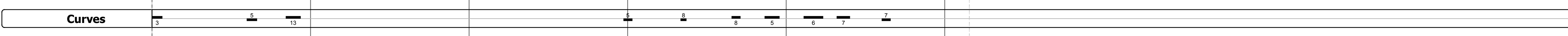
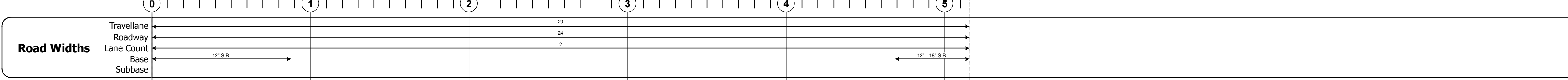
DISTRICT	TOWN	ROUTE
3	HUBBARDTON	VT-30



DESCRIPTION BLOCK

Culvert 96:
Culvert - 1960
Structure No. 300161009611081
Length: 18'
Under Clearance: 7.42'
Facility Carried: VT30
Bridge Type: 5' PLASTIC CULVERTS
Features Intersected: BROOK
Maintenance: State

Culvert 98:
Culvert - 1957
Structure No. 300161009811081
Length: 10'
Under Clearance: 2.42'
Facility Carried: VT30
Bridge Type: R.C. BOX
Features Intersected: BROOK
Maintenance: State



Historic Projects Retreatment, Resurface, Unknown, Bituminous Mix, Skirny Mix, Bituminous Seal, Gravel, Surface Treated Gravel, Plant Mix, Reclaimed Base and Bituminous Concrete, Concrete	Functional Class 1, 2, 3, 4, 5, 6, 7, 8, 9, 10, 11, 12, 13, 14, 15, 16, 17, 18, 19	Curves curve left, curve right	Road Widths (ft)	Traffic Counters (counter ID)	AADT (count)	Mileage by Functional Class By Sheet 0161 7 - Rural - Major collector 5.155	Mileage by Town By Sheet HUBBARDTON - V030-1108 5.155 of 5.155	DISTRICT 3	TOWN HUBBARDTON	Date: 11/15/13	ROUTE VT-30 ETE mileage: 80.822 to 85.977
						Total Mileage: 5.155 mi					