

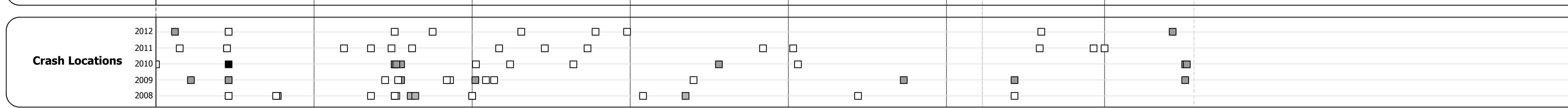
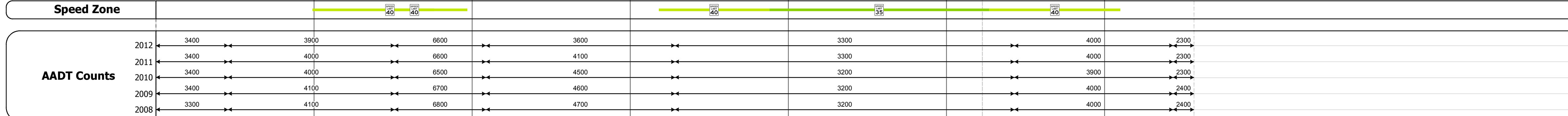
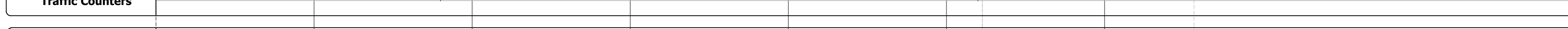

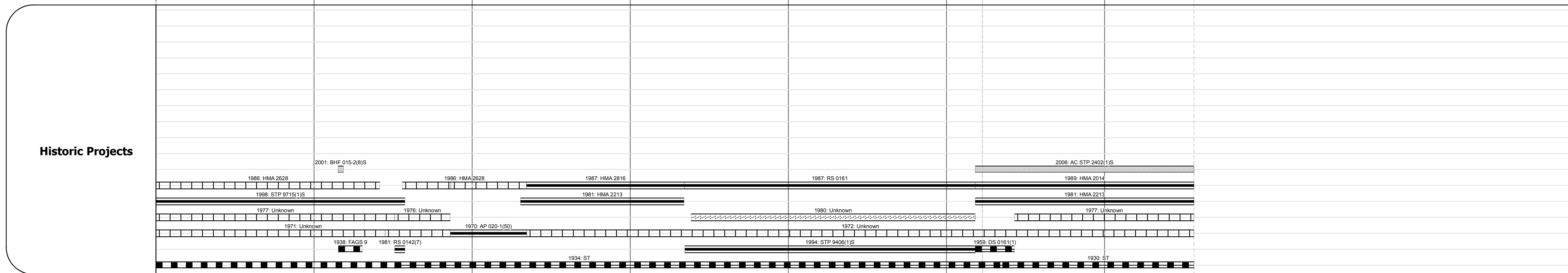

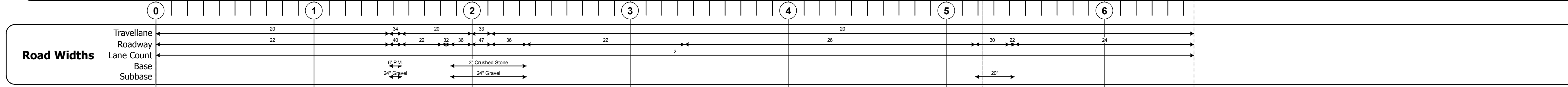

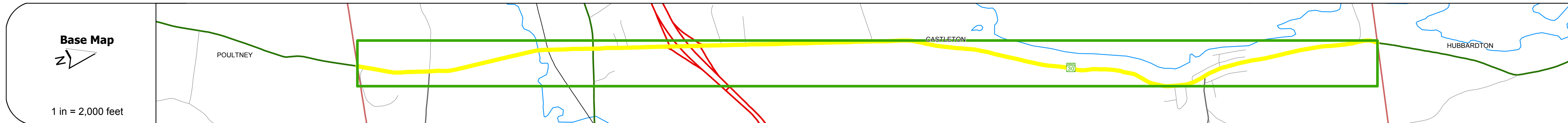
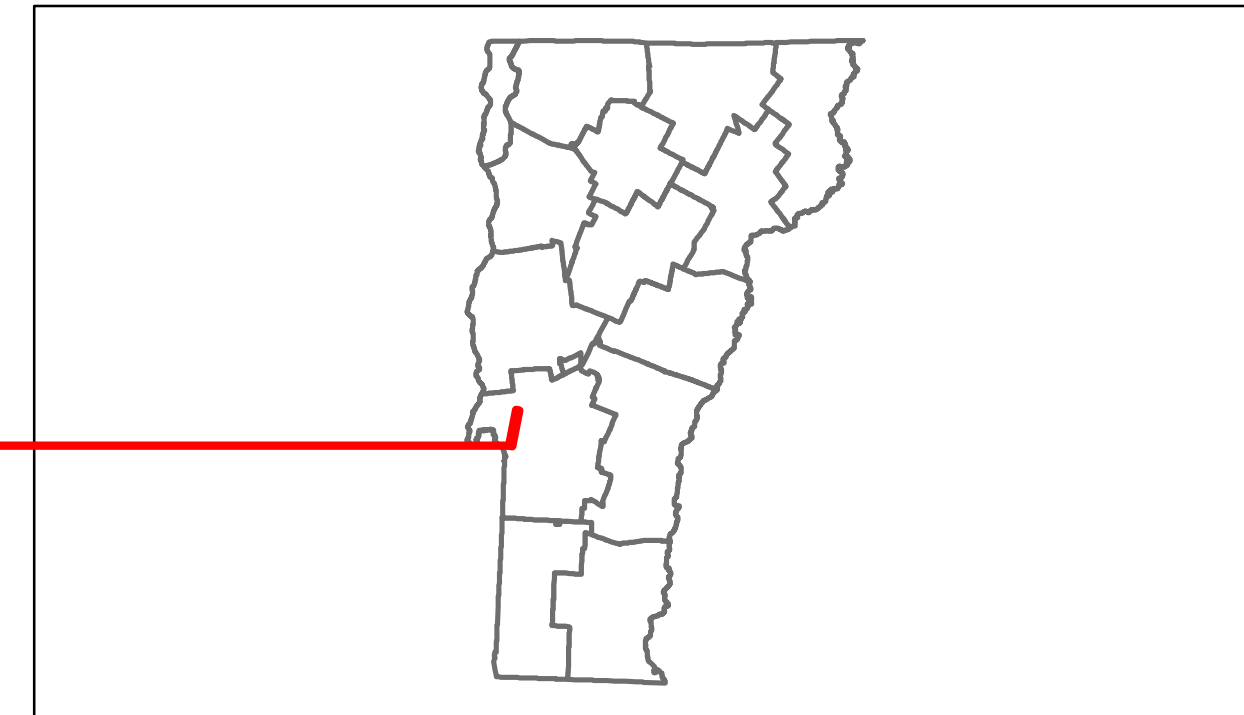


# Route Log Progress Chart

**DRAFT**

Please Note: Errors and Omissions May Exist.  
Contact the VTrans Mapping Unit with questions or concerns.

DISTRICT	TOWN	ROUTE
3	CASTLETON	VT-30



## DESCRIPTION BLOCK

**Culvert 91:**  
Stringer/multi-beam or girder - 1931  
Structure No. 30001500911031  
Length: 12'  
Under Clearance: 4.0'  
Facility Carried: VT30  
Bridge Type: R.C. BOX  
Features Intersected: SWAMP  
Maintenance: State

**Bridge 92:**  
Stringer/multi-beam or girder - 1938  
Structure No. 200015009211032  
Length: 79'  
Width: 23.9'  
Facility Carried: VT 00030 ML  
Bridge Type: ROLLED BEAM  
Features Intersected: CASTLETON RIVER  
Surface: Bituminous  
Maintenance/Ownership: State

**Bridge 93:**  
Stringer/multi-beam or girder - 1938  
Structure No. 200015009311032  
Length: 109'  
Width: 25.5'  
Under Clearance: 20.17'  
Facility Carried: VT 00030 ML  
Bridge Type: 3 SP ROLLED BEAM  
Features Intersected: CLARENDON PITTSFORD R.R.  
Surface: Bituminous  
Maintenance/Ownership: State

**Bridge 93A:**  
Stringer/multi-beam or girder - 1971  
Structure No. 200020010E11032  
Length: 233'  
Height: 0.0'  
Weight Limit: 0  
Facility Carried: US 00004 ML  
Bridge Type: WELDED GIRDER  
Features Intersected: US 4 OVER VT 30

**Bridge 93B:**  
Stringer/multi-beam or girder - 1971  
Structure No. 200020010W11032  
Length: 233'  
Height: 0.0'  
Weight Limit: 0  
Facility Carried: US 00004 ML  
Bridge Type: WELDED GIRDER  
Features Intersected: US 4 OVER VT 30

**Culvert 95:**  
Culvert - 1959  
Structure No. 200161009511032  
Length: 27'  
Facility Carried: VT 00030 ML  
Bridge Type: COMB. PIPE ARCH/PIPE  
Features Intersected: SUCKER BROOK  
Maintenance/Ownership: State

<b>Historic Projects</b> Retreatment Resurface Unknown Bituminous Mix Skimny Mix Bituminous Seal Concrete Bituminous Concrete Gravel Surface Treated Gravel Plant Mix Reclaimed Base and Bituminous Concrete Concrete	<b>Functional Class</b> 1 2 3 4 5 6 7 8 9 10 11 12 13 14 15 16 17 18 19 <b>Speed Zones</b> 25 30 35 40 45 50 55 60 65	<b>Curves</b> curve left curve right <b>Grades</b> grade up grade down	<b>Road Widths</b> (ft) <b>Traffic Counters</b> (counter ID)	<b>AADT</b> (count) <b>Crash Locations</b> Fatal Injury Property Damage Only Unknown Crash Type	<b>Mileage by Functional Class By Sheet</b> 015-2 0161 6 - Rural - Minor Arterial 7 - Rural - Major Collector 2.207 4.359 <b>Total Mileage: 6.566 mi</b>	<b>Mileage by Town By Sheet</b> CASTLETON - V030-1103 6.566 of 6.566 <b>Total Mileage: 6.566 mi</b>	<b>DISTRICT</b> 3	<b>TOWN</b> CASTLETON	<b>Date:</b> 11/15/13 <b>1 of 1</b> <b>TWN mileage:</b> 0.0 to 6.566	<b>ROUTE</b> VT-30 ETE mileage: 74.256 to 80.822
---	--	---	---	---	--	--	----------------------	--------------------------	--	--