

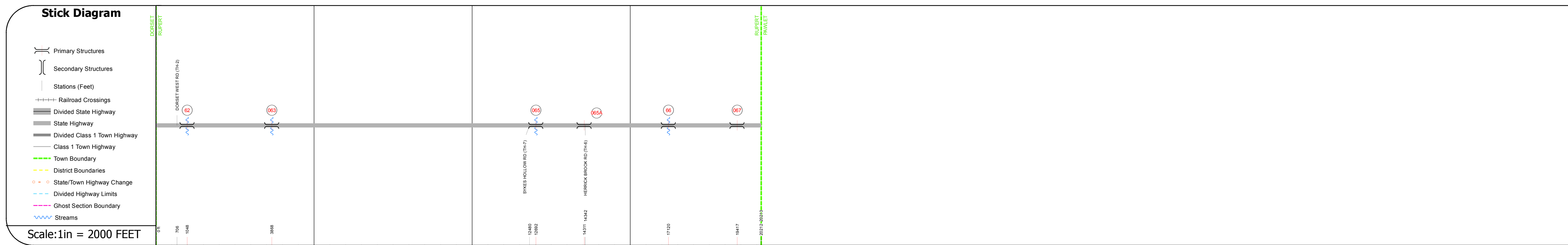

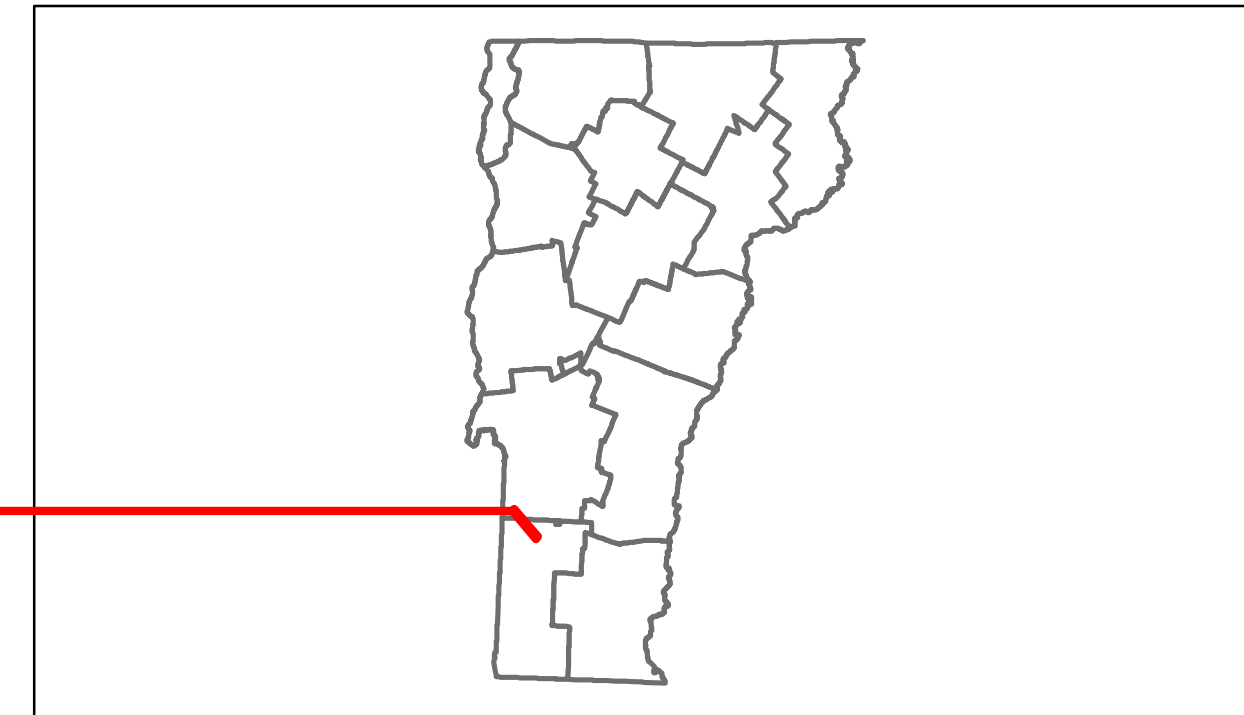


Route Log Progress Chart

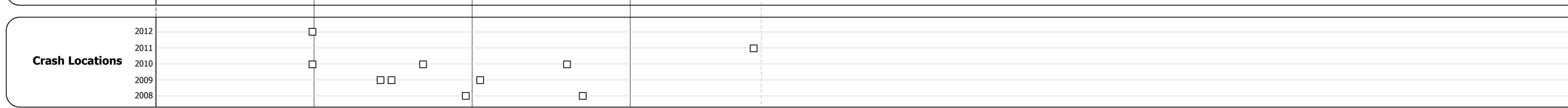








DRAFT

Please Note: Errors and Omissions May Exist.
Contact the VTrans Mapping Unit with questions or concerns.

DISTRICT	TOWN	ROUTE
1	RUPERT	VT-30



Structure	Station	Structure	Station
Travellane	20		
Roadway	26		
Lane Count	2		
Base			
Subbase	12" - 18"		



DESCRIPTION BLOCK

Bridge 62:
Tee Beam - 1929
Structure No. 200015006202102
Length: 33'
Width: 30.6'
Facility Carried: VT 00030 ML
Bridge Type: CONCRETE T-BEAM
Features Intersected: METTAWEE RIVER
Surface: Bituminous
Maintenance/Ownership: State

Culvert 63:
Culvert - 1948
Structure No. 300015006302101
Length: 13'
Under Clearance: 6.0'
Facility Carried: VT30
Bridge Type: R.C. BOX
Features Intersected: HAGAR BROOK
Maintenance: State

Bridge 65:
Slab - 1949
Structure No. 300015006502101
Length: 17'
Width: 32.3'
Under Clearance: 9.0'
Facility Carried: VT30
Bridge Type: CONCRETE SLAB
Features Intersected: BROOK
Surface: Bituminous
Maintenance: State

Culvert 65A:
Culvert - 1949
Structure No. 300015065A02101
Length: 6'
Under Clearance: 6.0'
Facility Carried: VT30
Bridge Type: ACCGMP
Features Intersected: CATTLE PASS
Maintenance: State

Bridge 66:
Tee Beam - 1939
Structure No. 200015006602102
Length: 43'
Width: 30.4'
Facility Carried: VT 00030 ML
Bridge Type: CONCRETE T-BEAM
Features Intersected: METTAWEE RIVER
Surface: Bituminous
Maintenance/Ownership: State

Culvert 67:
Culvert - 1949
Structure No. 300015006702101
Length: 9'
Under Clearance: 6.0'
Facility Carried: VT30
Bridge Type: TWIN R.C. BOX
Features Intersected: CATTLE PASS
Maintenance: State

Historic Projects	Functional Class	Curves	Road Widths	AADT	Mileage by Functional Class By Sheet	Mileage by Town By Sheet	DISTRICT	TOWN	Date: 11/15/13	ROUTE
Retreatment Resurface Unknown Bituminous Mix Skippy Mix Cold Patch and Bituminous Seal Concrete	1 2 3 4 5 6 7 8 9 10 11 12 13 14 15 16 17 18 19	curve left curve right	(ft)	(count)	015-2 6 - Rural - Minor Arterial 3.828	RUPERT - V030-0210 3.828 of 3.828	1	RUPERT	1 of 1 TWN mileage: 0.0 to 3.828	VT-30 ETE mileage: 47.484 to 51.312
					Total Mileage: 3.828 mi	Total Mileage: 3.828 mi				

For More Information Contact - Vermont Agency of Transportation, Policy, Planning and Intermodal Development Division - Mapping Unit, 1 National Life Drive, Montpelier, VT 05633-5001 Telephone: 802-828-2600.