


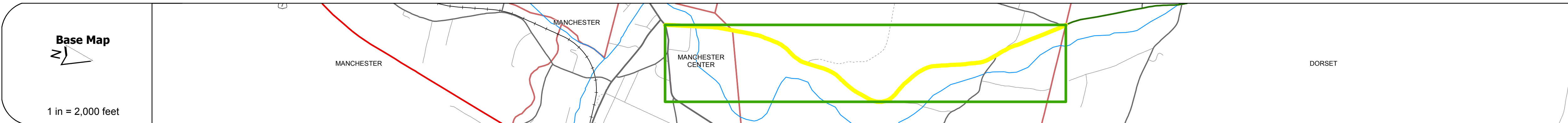
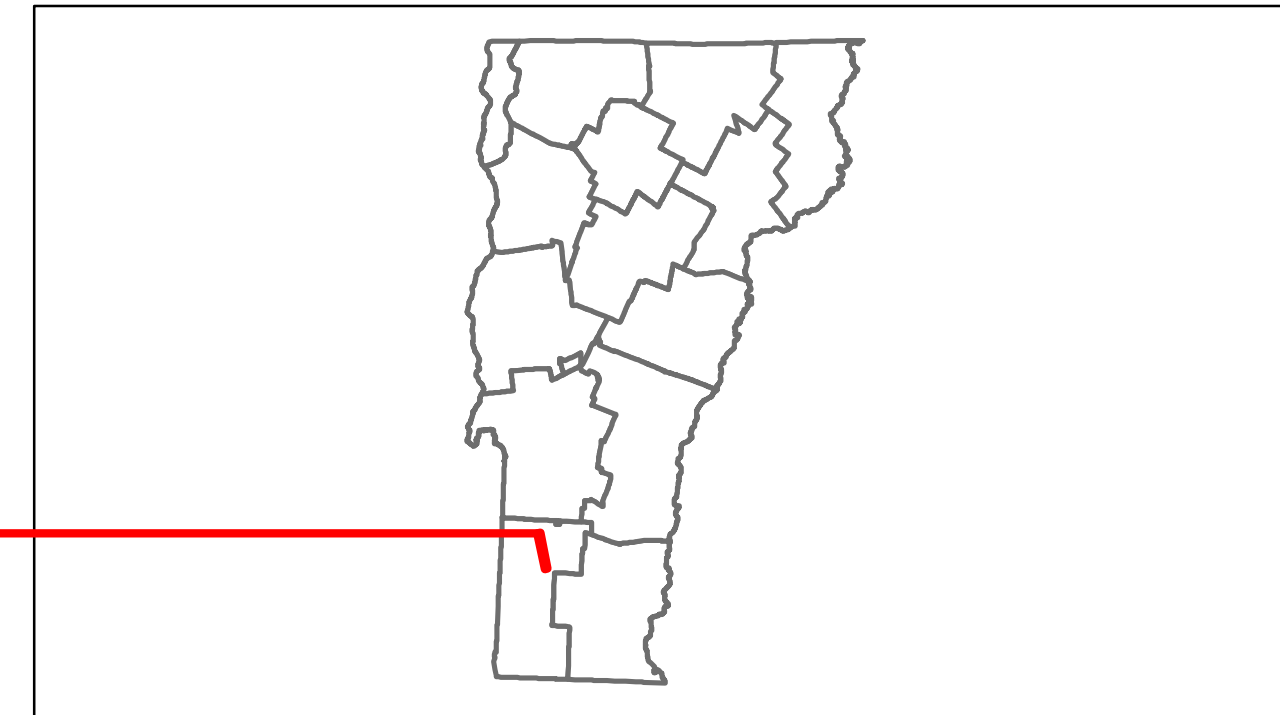


Route Log Progress Chart

DRAFT

Please Note: Errors and Omissions May Exist.
Contact the VTrans Mapping Unit with questions or concerns.

DISTRICT	TOWN	ROUTE
1	MANCHESTER	VT-30

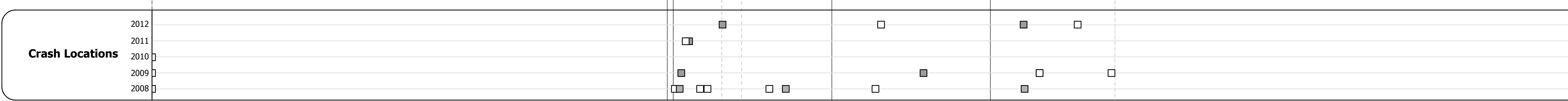




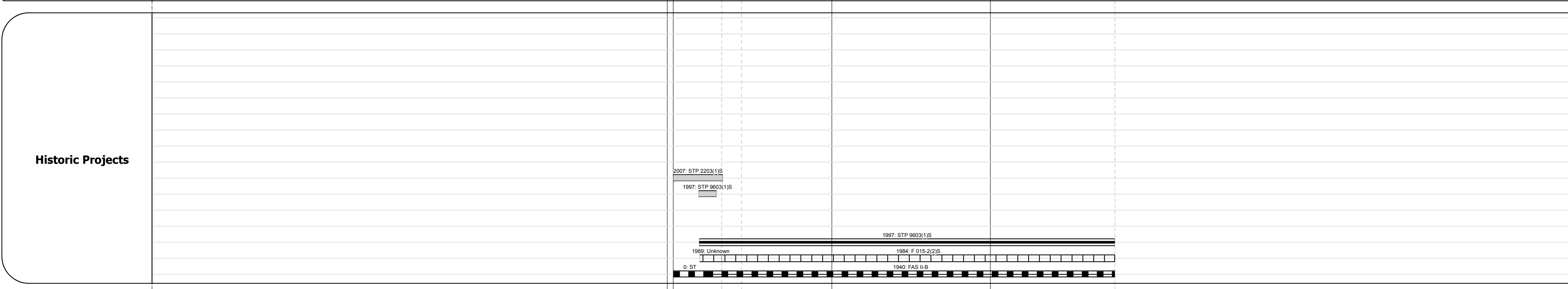

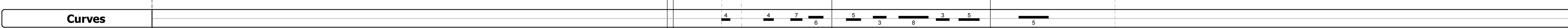
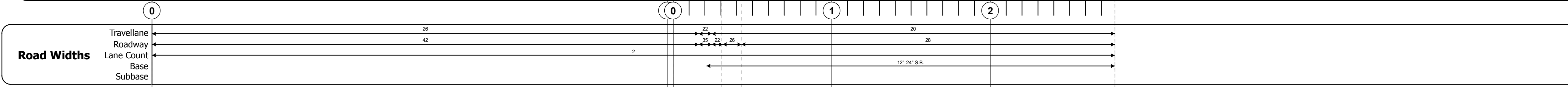


DESCRIPTION BLOCK

Bridge 53:
Tee Beam - 1932
Structure No. 200015005302062
Length: 35'
Width: 26.2'
Facility Carried: VT 00030 ML
Bridge Type: CONCRETE T-BEAM
Features Intersected: W. BR. BATTEN KILL R.
Surface: Bituminous
Maintenance/Ownership: Town

Culvert 54:
Culvert - 1940
Structure No. 300015005402061
Length: 12'
Under Clearance: 5.0'
Facility Carried: VT30
Bridge Type: R.C. BOX
Features Intersected: BROOK
Maintenance: State

Culvert 56:
Culvert - 1940
Structure No. 300015005602061
Length: 8'
Under Clearance: 5.0'
Facility Carried: VT30
Bridge Type: R.C. BOX
Features Intersected: BROOK
Maintenance: State



Historic Projects Retreatment, Resurface, Unknown, Bituminous Mix, Skinny Mix, Bituminous Seal, Gravel, Surface Treated Gravel, Plant Mix, Reclaimed Base and Bituminous Concrete, Concrete	Functional Class 1, 2, 3, 4, 5, 6, 7, 8, 9, 10, 11, 12, 13, 14, 15, 16, 17, 18, 19	Curves curve left, curve right	Road Widths (ft)	AADT (count)	Crash Locations Fatal, Injury, Property Damage Only, Unknown Crash Type	Mileage by Functional Class By Sheet 015-2 6 - Rural - Minor Arterial 2.785	Mileage by Town By Sheet MANCHESTER - V030-0206 2.785 of 2.785 Ghost Section - VT-11 (3.250 to 0.000) 3.288	DISTRICT 1	TOWN MANCHESTER	Date: 11/15/13	ROUTE VT-30 ETE mileage: 39.474 to 42.259
						Total Mileage: 2.785 mi	Total Mileage: 2.785 mi	1 of 1 TWN mileage: 0.0 to 2.785			