

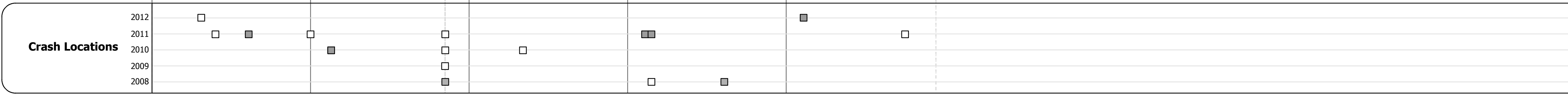
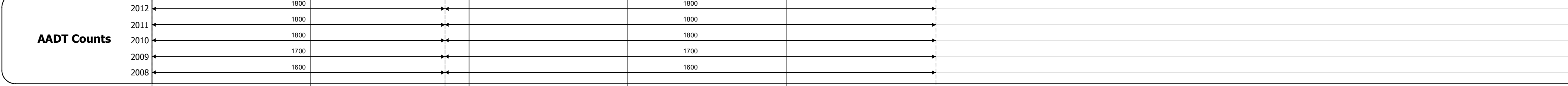





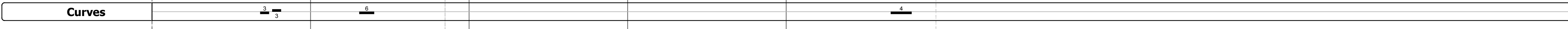
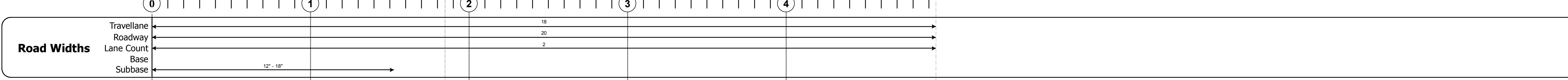

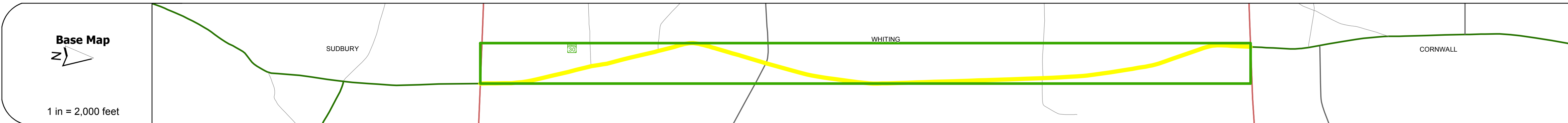
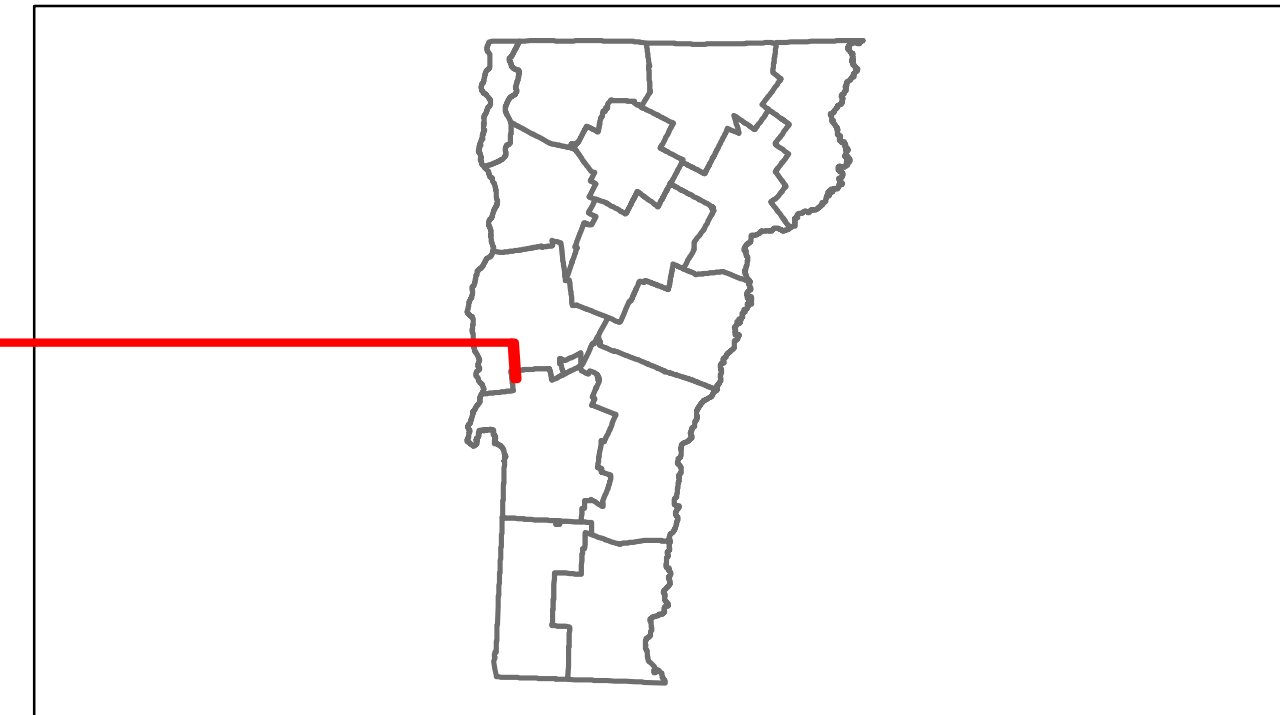


# Route Log Progress Chart

**DRAFT**

Please Note: Errors and Omissions May Exist.  
Contact the VTrans Mapping Unit with questions or concerns.

DISTRICT	TOWN	ROUTE
3	WHITING	VT-30



## DESCRIPTION BLOCK

<b>Historic Projects</b> Retirement, Resurface, Unknown, Bituminous Mix, Skippy Mix, Bituminous Seal, Concrete, Gravel, Surface Treated Gravel, Plant Mix, Reclaimed Base and Bituminous Concrete, Concrete	<b>Functional Class</b> Legend for Functional Class (1-19) and Speed Zones (25-65)	<b>Curves</b> Legend for Curve Left/Right and Grades (up/down)	<b>Road Widths</b> Legend for Road Width (ft) and Traffic Counters (counter ID)	<b>AADT</b> Legend for Crash Locations (Fatal, Injury, Property Damage Only, Unknown Crash Type)	<b>Mileage by Functional Class By Sheet</b> 016L 7 - Rural - Major collector 4.944	<b>Mileage by Town By Sheet</b> WHITING - V030-0123 4.944 of 4.944	<b>DISTRICT</b> 3	<b>TOWN</b> WHITING	<b>Date:</b> 11/15/13 <b>Page:</b> 1 of 1 <b>ETE Mileage:</b> 92.37 to 97.314	<b>ROUTE</b> VT-30
<b>Total Mileage: 4.944 mi</b>						<b>Total Mileage: 4.944 mi</b>				

For More Information Contact - Vermont Agency of Transportation, Policy, Planning and Intermodal Development Division - Mapping Unit, 1 National Life Drive, Montpelier, VT 05633-5001 Telephone: 802-828-2600.