

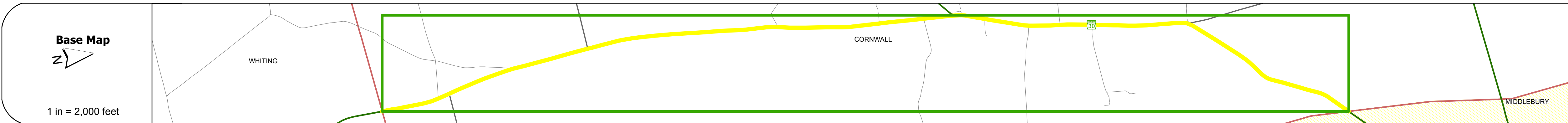
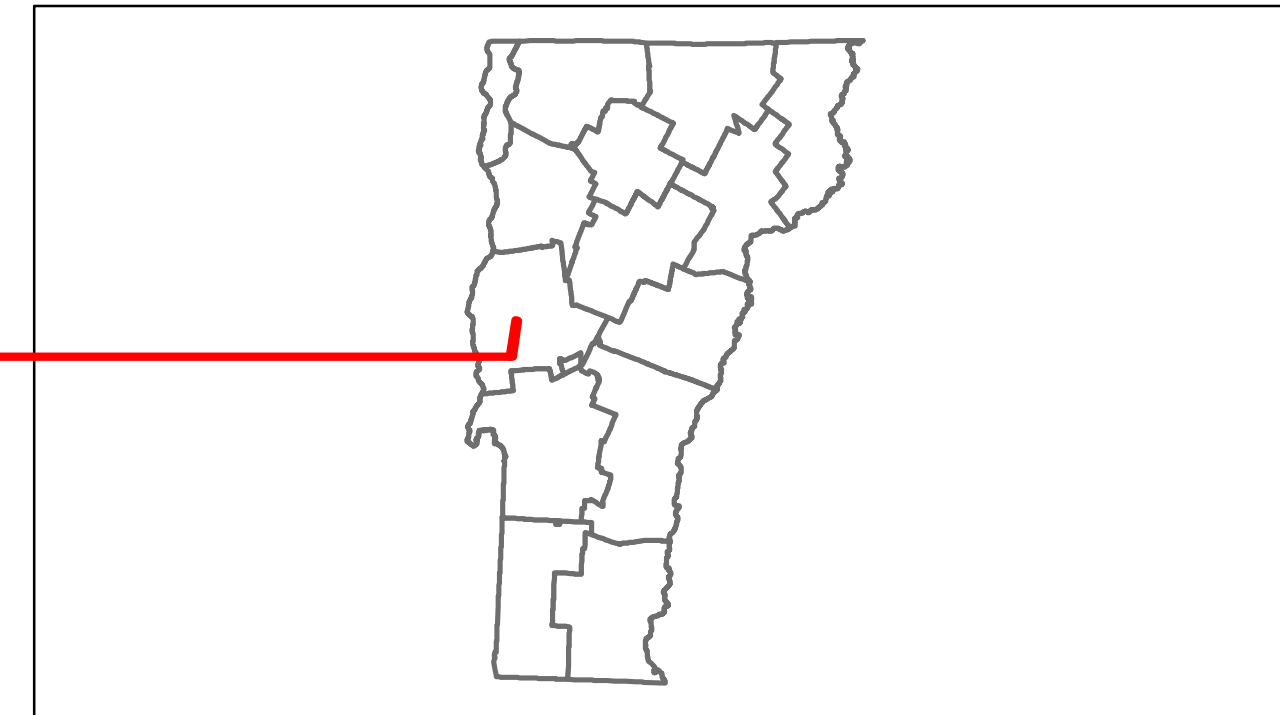


Route Log Progress Chart

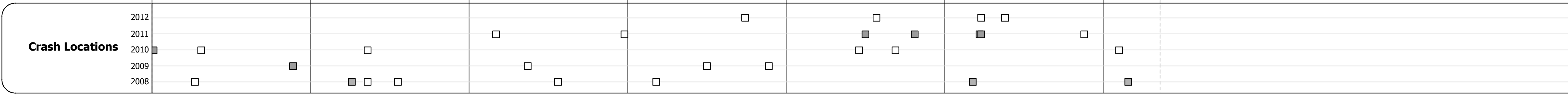







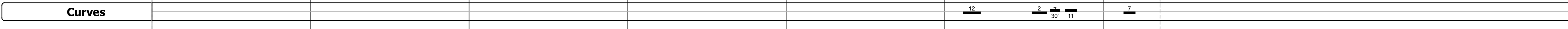
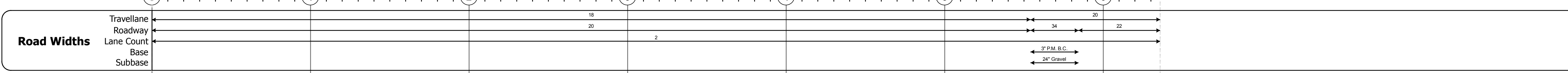
DRAFT

Please Note: Errors and Omissions May Exist.
Contact the VTrans Mapping Unit with questions or concerns.

DISTRICT	TOWN	ROUTE
5	CORNWALL	VT-30



DESCRIPTION BLOCK



Historic Projects Retreatment, Resurface, Unknown, Bituminous Mix, Skinny Mix, Bituminous Seal, Bituminous Concrete, Surface Treated Gravel, Plant Mix, Reclaimed Base and Bituminous Concrete, Concrete	Functional Class 1, 2, 3, 4, 5, 6, 7, 8, 9, 10, 11, 12, 13, 14, 15, 16, 17, 18, 19	Curves curve left, curve right	Road Widths (ft)	Traffic Counters (counter ID)	AADT (count)	Crash Locations Fatal, Injury, Property Damage Only, Unknown Crash Type	Mileage by Functional Class By Sheet 0161 7 - Rural - Major collector 6.359	Mileage by Town By Sheet CORNWALL - V030-0104 6.359 of 6.359	DISTRICT 5	TOWN CORNWALL	Date: 11/15/13	ROUTE VT-30 ETE mileage: 97.314 to 103.673
Total Mileage: 6.359 mi								Total Mileage: 6.359 mi	1 of 1 TWN mileage: 0.0 to 6.359			