

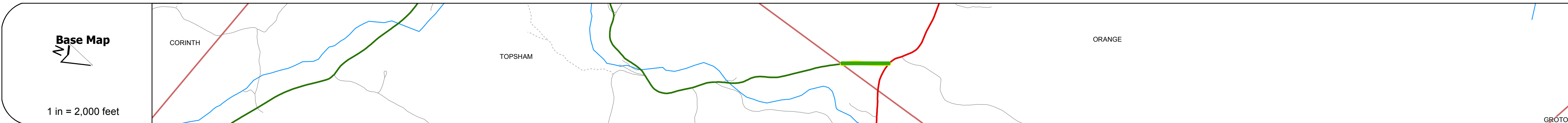
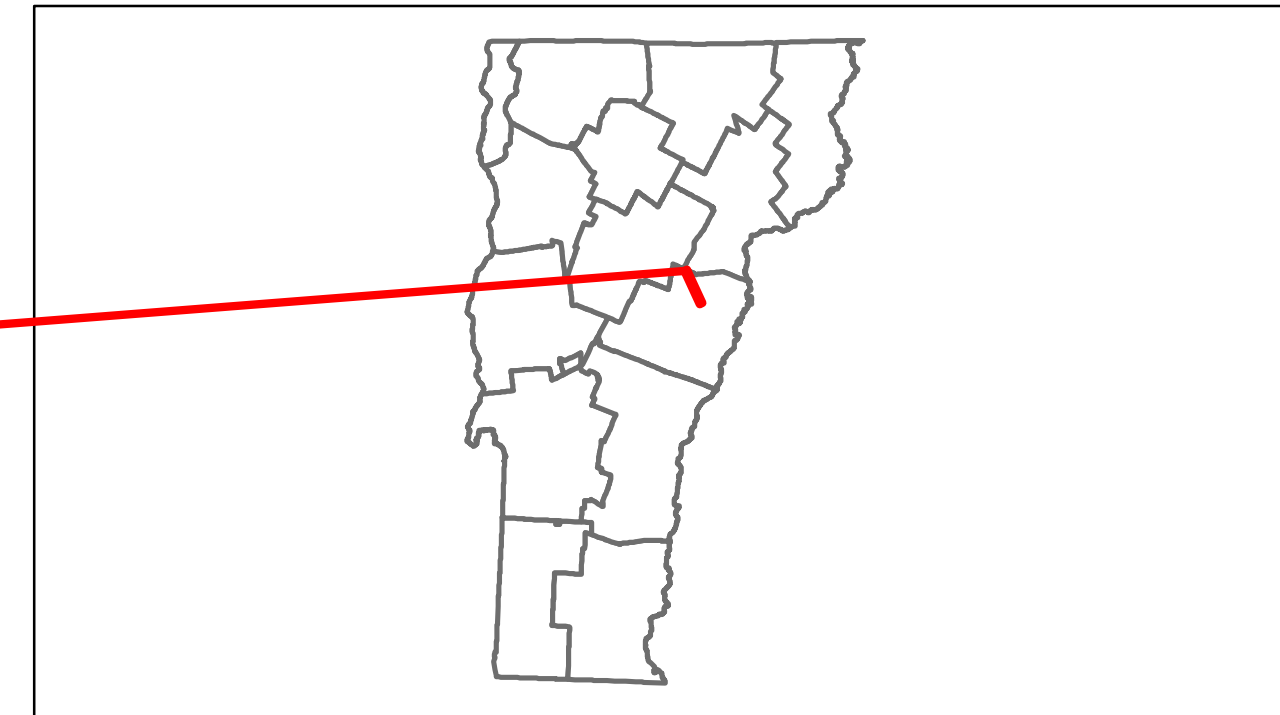


Route Log Progress Chart

DRAFT




Please Note: Errors and Omissions May Exist.
Contact the VTrans Mapping Unit with questions or concerns.

DISTRICT	TOWN	ROUTE
6	ORANGE	VT-25







DESCRIPTION BLOCK

Bridge 24:
 Slab - 1929
 Structure No. 300031002409081
 Length: 21'
 Width: 32.1'
 Under Clearance: 5.0'
 Facility Carried: VT25
 Bridge Type: CONCRETE SLAB
 Features Intersected: BROOK
 Surface: Bituminous
 Maintenance: State



Year	Project Description
1989	HMA 2023
1983	F 031-1836
1977	Unknown
1971	Unknown
1936	NHS 109



Year	ADT Count
2012	1500
2011	1500
2010	1500
2009	1500
2008	1500

Year	Crash Locations
2012	
2011	
2010	
2009	
2008	

Historic Projects Retirement, Resurface, Unknown, Bituminous Mix, Skippy Mix, Bituminous Seal, Bituminous Concrete, Concrete, Gravel, Surface Treated Gravel, Plant Mix, Reclaimed Base and Bituminous Concrete	Functional Class Legend for classes 1-19 and Speed Zones 25-65	Curves Legend for curve left/right and Grades (up/down)	Road Widths Legend for Traffic Counters	AAADT Legend for Crash Locations (Fatal, Injury, Property Damage Only, Unknown)	Mileage by Functional Class By Sheet 031-1 6 - Rural - Minor Arterial 0.306 Total Mileage: 0.306 mi	Mileage by Town By Sheet ORANGE - V025-0908 0.306 of 0.306 Total Mileage: 0.306 mi	DISTRICT 6	TOWN ORANGE	Date: 11/15/13 Page: 1 of 1 ETE Mileage: 17.433 to 17.739	ROUTE VT-25
---	--	---	---	---	---	--	----------------------	-----------------------	--	-----------------------