


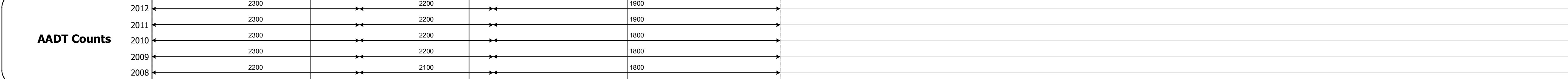





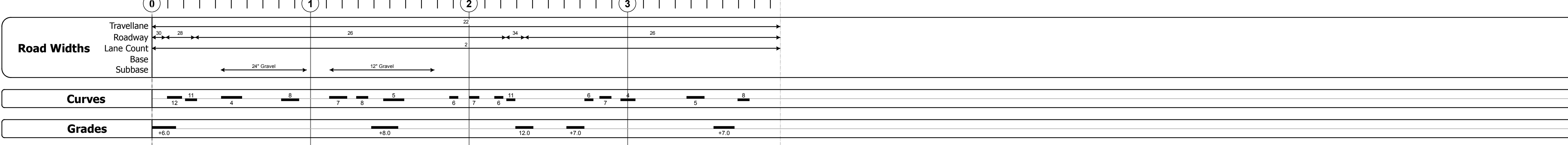
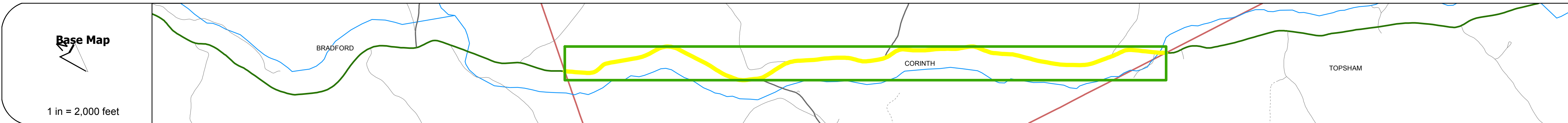
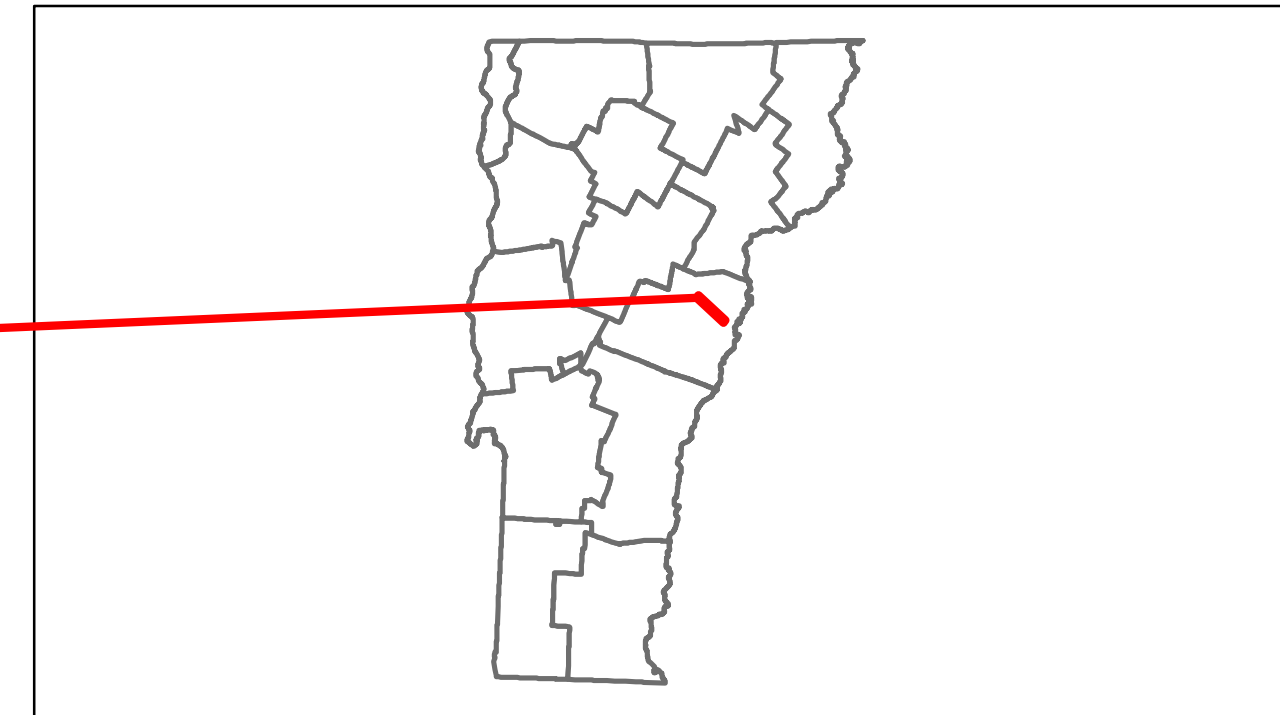


Route Log Progress Chart

DRAFT

Please Note: Errors and Omissions May Exist.
Contact the VTrans Mapping Unit with questions or concerns.

DISTRICT	TOWN	ROUTE
7	CORINTH	VT-25



DESCRIPTION BLOCK

Culvert 10:
Culvert - 1947
Structure No. 300031001009051
Length: 17'
Under Clearance: 7.0'
Facility Carried: VT25
Bridge Type: CGMPA
Features Intersected: BROOK
Maintenance: State

Bridge 11:
Slab - 1930
Structure No. 300031001109051
Length: 19'
Width: 33.7'
Under Clearance: 9.0'
Facility Carried: VT25
Bridge Type: CONCRETE SLAB
Features Intersected: PIKE HILL BROOK
Surface: Bituminous
Maintenance: State

Bridge 12:
Tee Beam - 1928
Structure No. 200031001209052
Length: 44'
Width: 25.9'
Facility Carried: VT 00025 ML
Bridge Type: T-BEAM WIDE W RLD BM
Features Intersected: WAITS RIVER
Surface: Bituminous
Maintenance/Ownership: State

Historic Projects	Functional Class	Curves	Road Widths	AADT	Mileage by Functional Class By Sheet	Mileage by Town By Sheet	DISTRICT	TOWN	Date: 11/15/13	ROUTE
<ul style="list-style-type: none"> Retreatment Resurface Unknown Bituminous Mix Skinny Mix Bituminous Seal Gravel Surface Treated Gravel Plant Mix Reclaimed Base and Bituminous Concrete Concrete 	<ul style="list-style-type: none"> 1 2 6 11 12 8 5 7 11 6 7 4 5 8 	<ul style="list-style-type: none"> curve left curve right 	<ul style="list-style-type: none"> (ft) 	<ul style="list-style-type: none"> (count) 	031-1 6 - Rural - Minor Arterial 3.963	CORINTH - V025-0905 3.963 of 3.963	7	CORINTH	1 of 1 TWN mileage: 0.0 to 3.963	VT-25 ETE mileage: 7.032 to 10.995
Total Mileage: 3.963 mi						Total Mileage: 3.963 mi				