

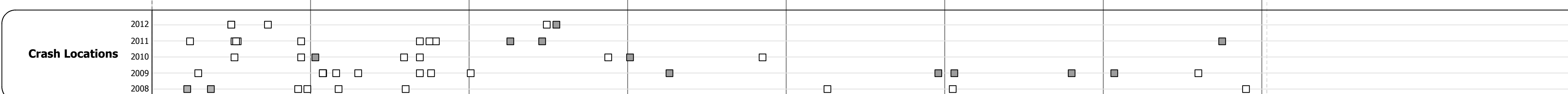
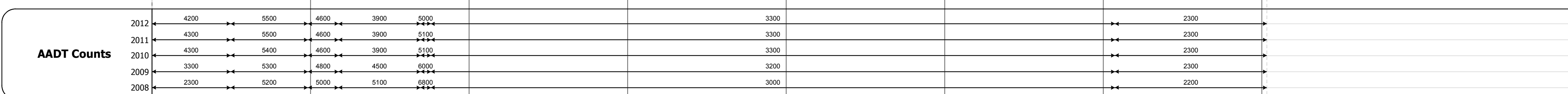




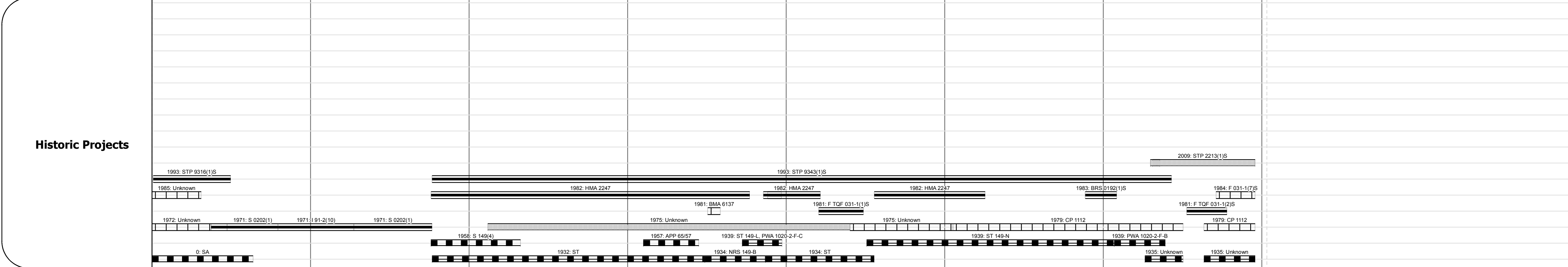
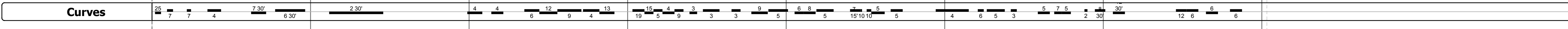
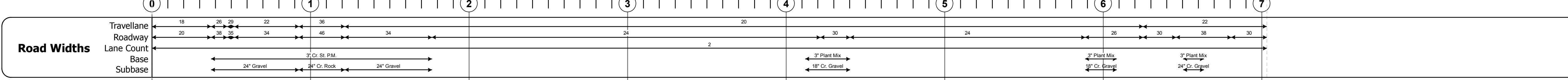
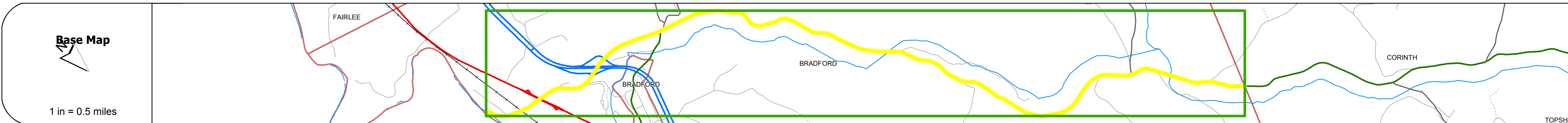
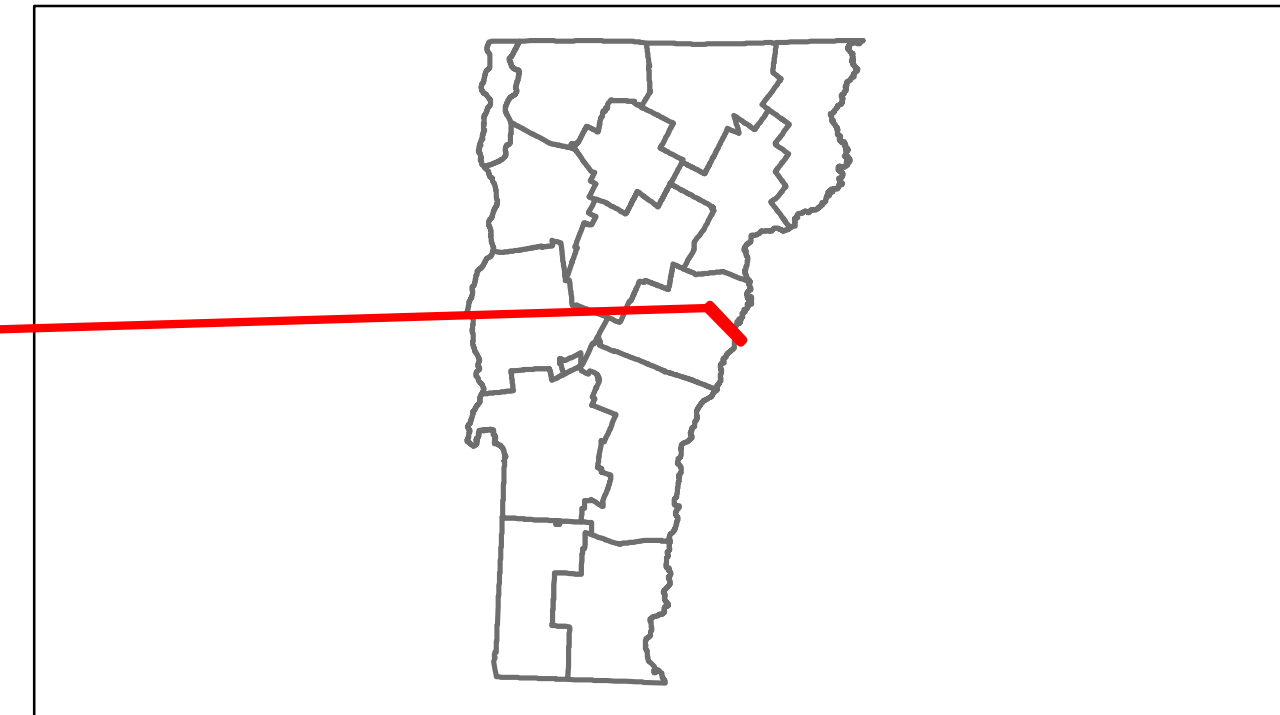


Route Log Progress Chart

DRAFT

Please Note: Errors and Omissions May Exist.
Contact the VTrans Mapping Unit with questions or concerns.

DISTRICT	TOWN	ROUTE
7	BRADFORD	VT-25



DESCRIPTION BLOCK	
Bridge 1A:	Stringer/multi-beam or girder - 1971 Structure No. 200091058N09012 Length: 225' Height: 0.0' Weight Limit: 0 Facility Carried: 1 00091 ML Bridge Type: 3SP CONT WELD GIRDER Features Intersected: 1.91 OVER VT.25
Bridge 1A1:	Stringer/multi-beam or girder - 1971 Structure No. 200091058S09012 Length: 225' Height: 0.0' Weight Limit: 0 Facility Carried: 1 00091 ML Bridge Type: 3SP CONT WELD GIRDER Features Intersected: 1.91 OVER VT.25
Culvert 2:	Culvert - 1958 Structure No. 300031000209011 Length: 14' Under Clearance: 15.0' Facility Carried: VT25 Bridge Type: CGMPP Features Intersected: MILL POND BROOK Maintenance: State
Bridge 4:	Slab - 1933 Structure No. 300031000409011 Length: 16' Width: 32.2' Under Clearance: 8.0' Facility Carried: VT25 Bridge Type: CONCRETE SLAB Features Intersected: BROOK Surface: Bituminous Maintenance: State
Bridge 5:	Stringer/multi-beam or girder - 1982 Structure No. 200031000509012 Length: 207' Width: 29.3' Facility Carried: VT 00025 ML Bridge Type: 2SPN CONT WLD GIRDER Features Intersected: WAITS RIVER Surface: Bituminous Maintenance/Ownership: State
Bridge 6:	Slab - 1925 Structure No. 300031000609011 Length: 18' Width: 33.5' Under Clearance: 7.0' Facility Carried: VT25 Bridge Type: CONCRETE SLAB Features Intersected: CHASE BROOK Surface: Bituminous Maintenance: State
Culvert 7:	Culvert - 1957 Structure No. 300031000709011 Length: 6' Under Clearance: 6.0' Facility Carried: VT25 Bridge Type: ACCGMP Features Intersected: BROOK Maintenance: State
Bridge 9:	Stringer/multi-beam or girder - 1939 Structure No. 200031000909012 Length: 148' Width: 27.3' Facility Carried: VT 00025 ML Bridge Type: 2-SPAN CONT RLD BEAM Features Intersected: WAITS RIVER Surface: Bituminous Maintenance/Ownership: State

Historic Projects Retreatment, Resurface, Unknown, Bituminous Mix, Skippy Mix, Bituminous Seal, Bituminous, Concrete, Surface Treated Gravel, Plant Mix, Reclaimed Base and Bituminous Concrete, Concrete	Functional Class 1 (Blue), 2 (Red), 3 (Green), 4 (Yellow), 5 (Purple), 6 (Orange), 7 (Pink), 8 (Light Blue), 9 (Light Green), 10 (Light Yellow), 11 (Light Purple), 12 (Light Orange), 13 (Light Pink), 14 (Light Light Blue), 15 (Light Light Green), 16 (Light Light Yellow), 17 (Light Light Purple), 18 (Light Light Orange), 19 (Light Light Pink)	Curves - curve left, - curve right	Road Widths (ft)	Traffic Counters (counter ID)	AADT (count)	Crash Locations Fatal, Injury, Property Damage Only, Unknown Crash Type	Mileage by Functional Class By Sheet 031-1 6 - Rural - Minor Arterial 5.856 0202 7 - Rural - Major Collector 1.176 Total Mileage: 7.032 mi	Mileage by Town By Sheet BRADFORD - V025-0901 7.032 of 7.032 Total Mileage: 7.032 mi	DISTRICT 7	TOWN BRADFORD	Date: 11/15/13	ROUTE VT-25 ETE mileage: 0.0 to 7.032
1 of 1 TOWN mileage: 0.0 to 7.032												