

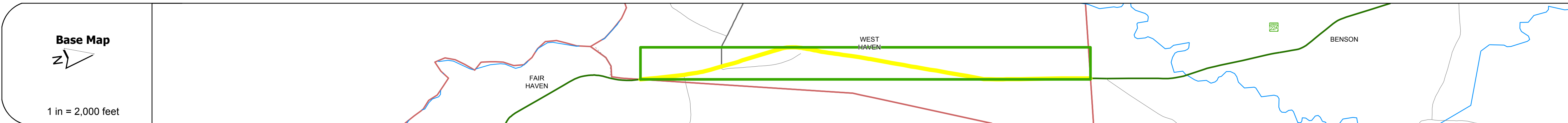
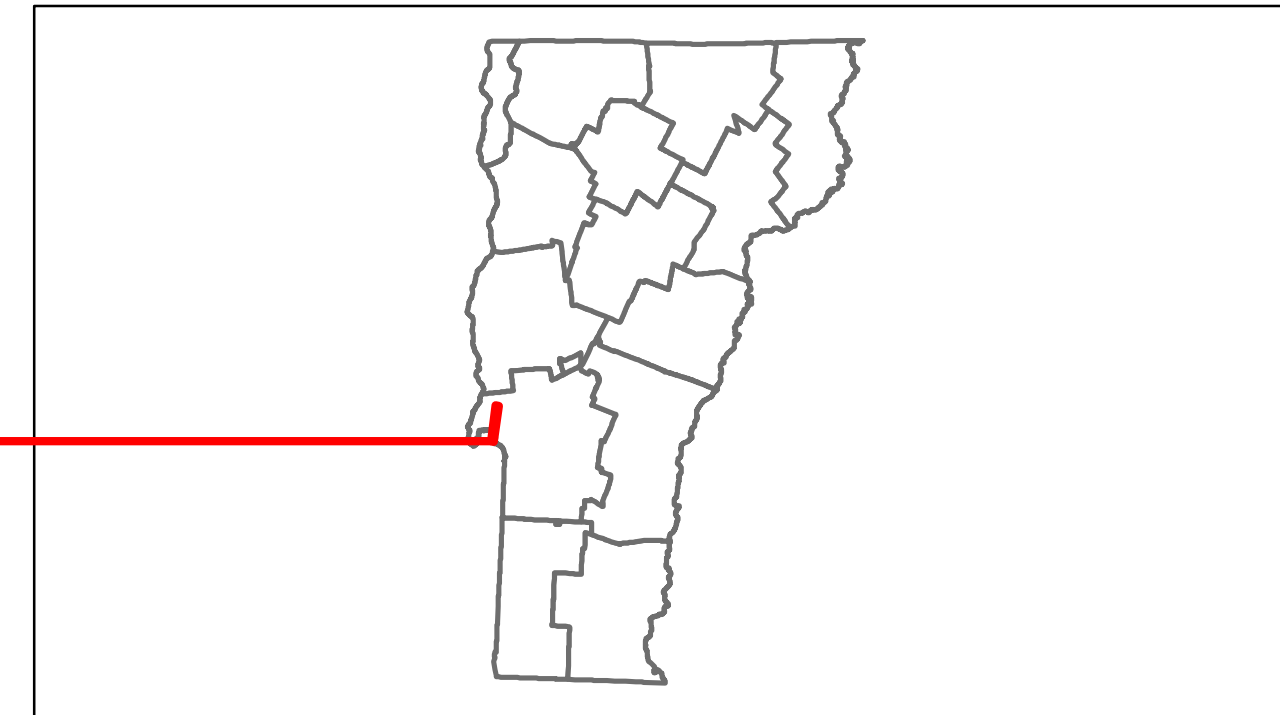


Route Log Progress Chart







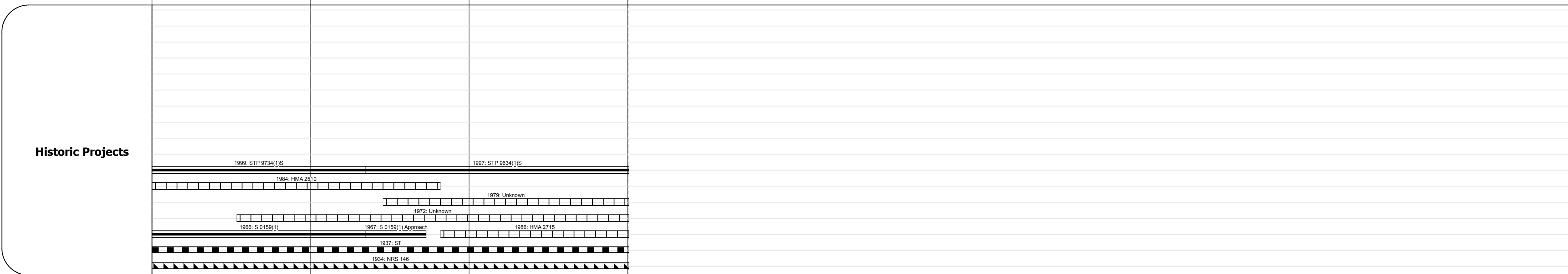



DRAFT

Please Note: Errors and Omissions May Exist.
Contact the VTrans Mapping Unit with questions or concerns.

DISTRICT	TOWN	ROUTE
3	WEST HAVEN	VT-22A



DESCRIPTION BLOCK



Historic Projects Retreatment, Resurface, Unknown, Bituminous Mix, Skippy Mix, Bituminous Seal, Bituminous Concrete, Surface Treated Gravel, Plant Mix, Reclaimed Base and Bituminous Concrete, Concrete	Functional Class 1, 2, 3, 4, 5, 6, 7, 8, 9, 10, 11, 12, 13, 14, 15, 16, 17, 18, 19	Curves - curve left, - curve right	Road Widths (ft)	AADT (count)	Mileage by Functional Class By Sheet 017-1 6 - Rural - Minor Arterial 3.007	Mileage by Town By Sheet WEST HAVEN - V022A1127 3.007 of 3.007	DISTRICT 3	TOWN WEST HAVEN	Date: 11/15/13	ROUTE VT-22A
					Crash Locations Fatal, Injury, Property Damage Only, Unknown Crash Type	Speed Zones 25, 30, 35, 40, 45, 50, 55, 60, 65				