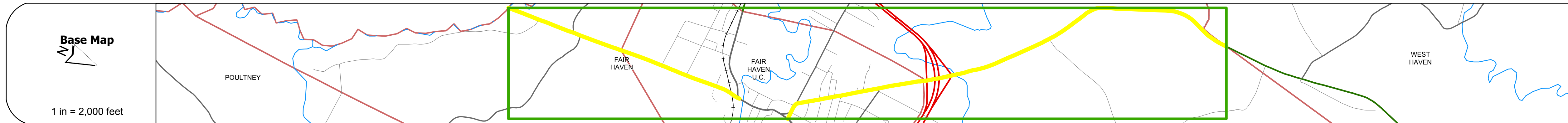
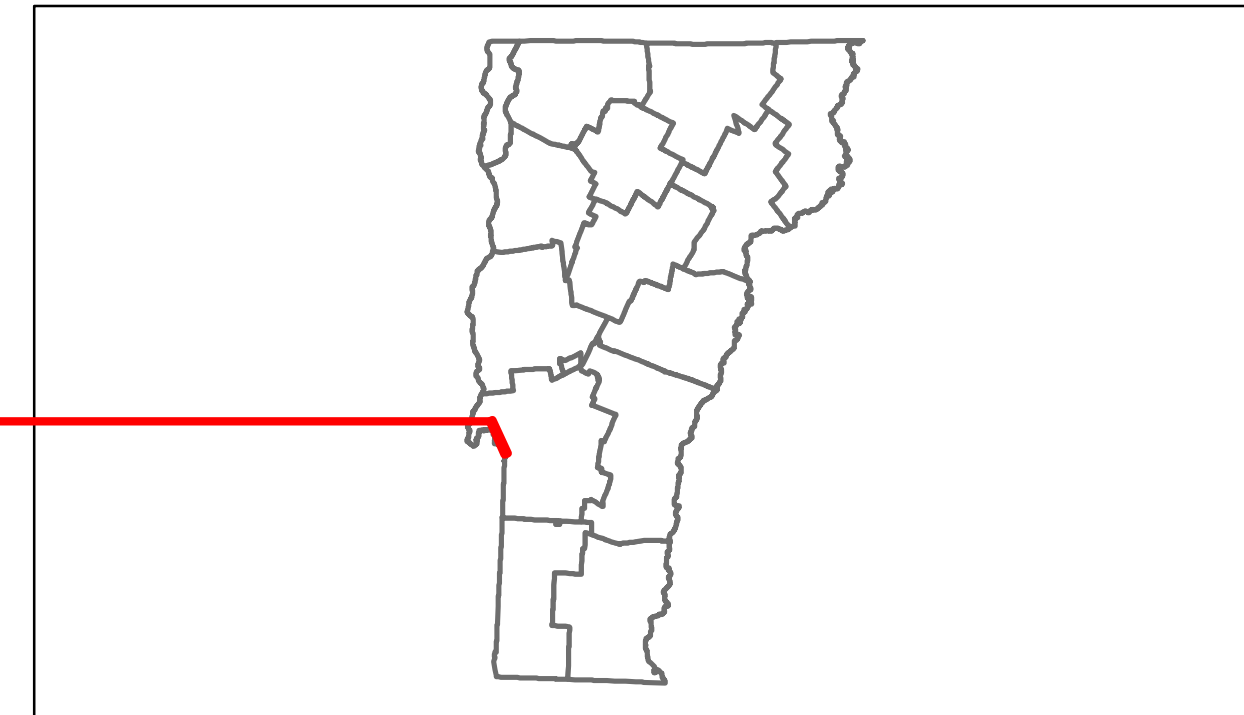


DISTRICT	TOWN	ROUTE
3	FAIR HAVEN	VT-22A



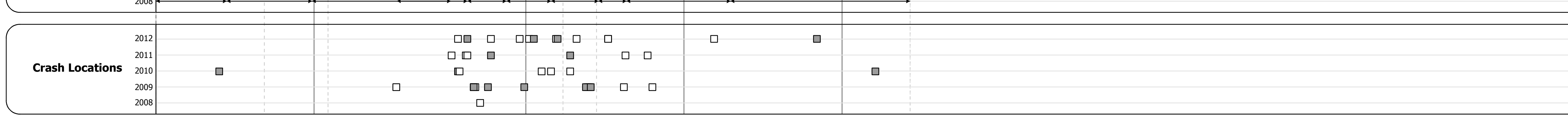




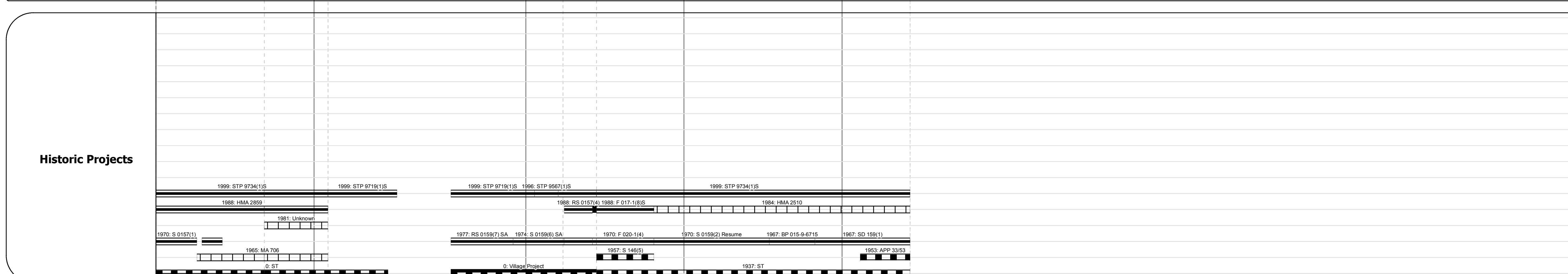

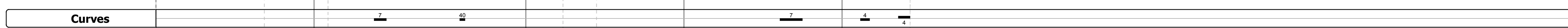
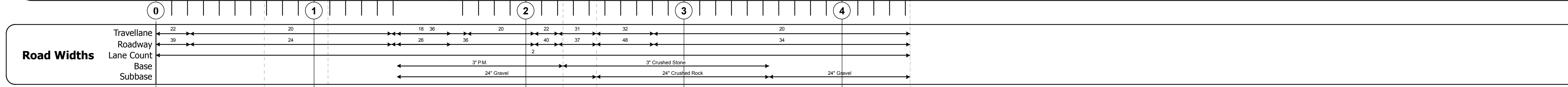
DESCRIPTION BLOCK

Culvert 2:
Culvert - 1950
Structure No. 300157000211071
Length: 6'
Under Clearance: 6.0'
Facility Carried: VT22A
Bridge Type: ACCGMP
Features Intersected: BROOK
Maintenance: State

Bridge 3:
Stringer/multi-beam or girder - 1971
Structure No. 200020005E11072
Length: 203'
Height: 0.0'
Weight Limit: 0
Facility Carried: US 00004 ML
Bridge Type: WELDED GIRDER
Features Intersected: US 4 OVER VT 22A

Bridge 3A:
Stringer/multi-beam or girder - 1971
Structure No. 200020005W11072
Length: 203'
Height: 0.0'
Weight Limit: 0
Facility Carried: US 00004 ML
Bridge Type: WELDED GIRDER
Features Intersected: US 4 OVER VT 22A

Culvert 4:
Culvert - 1971
Structure No. 300017000411071
Length: 8'
Under Clearance: 8.0'
Facility Carried: VT22A
Bridge Type: CGMPP
Features Intersected: MUD BROOK
Maintenance: State



Historic Projects Retreatment, Resurface, Unknown, Bituminous Mix, Skinny Mix, Bituminous Seal, Bituminous Concrete, Concrete, Surface Treated Gravel, Plant Mix, Reclaimed Base and Bituminous Concrete, Concrete	Functional Class 1-19, 2-8, 3-11, 4-16, 5-17, 6-19	Curves curve left, curve right	Road Widths (ft)	Traffic Counters (counter ID)	AADT (count)	Crash Locations Fatal, Injury, Property Damage Only, Unknown Crash Type	Mileage by Functional Class By Sheet 017-1 6 - Rural - Minor Arterial 1.790 0157 7 - Rural - Major Collector 2.640	Mileage by Town By Sheet FAIR HAVEN - V022A1107 4.43 of 4.43 Ghost Section - VT-4A (1.505 to 1.845) 0.340	DISTRICT 3	TOWN FAIR HAVEN	Date: 11/15/13	ROUTE VT-22A ETE mileage: 0.0 to 4.43
							Total Mileage: 4.430 mi					