


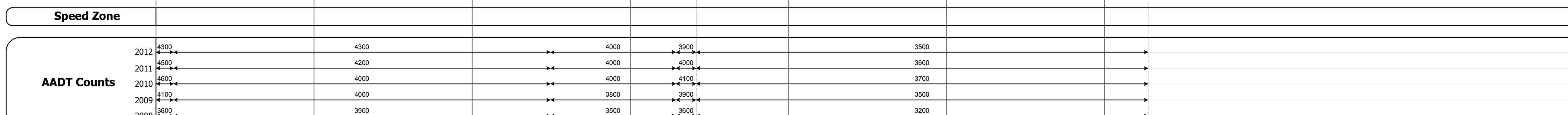


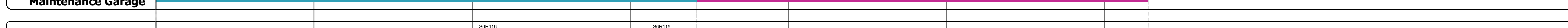

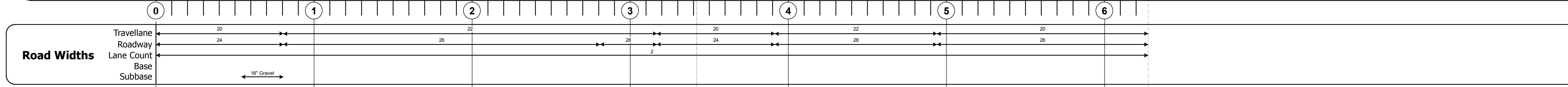
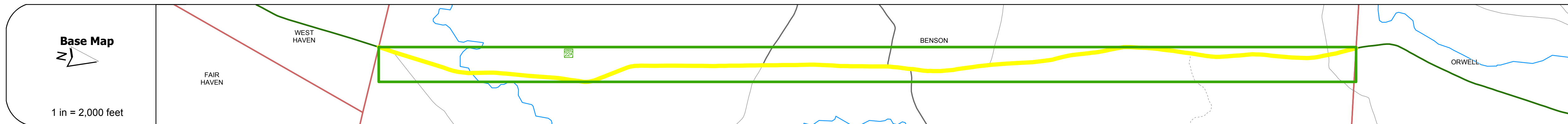
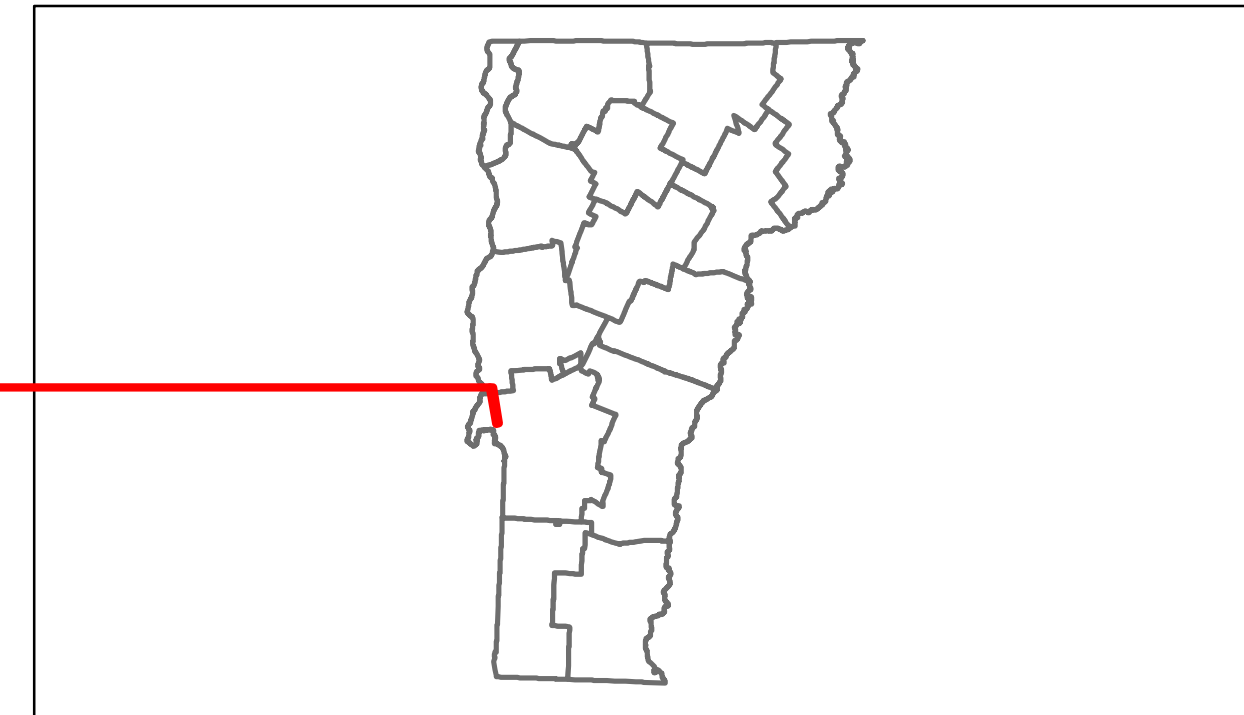


# Route Log Progress Chart

**DRAFT**

Please Note: Errors and Omissions May Exist.  
Contact the VTrans Mapping Unit with questions or concerns.

DISTRICT	TOWN	ROUTE
3	BENSON	VT-22A



## DESCRIPTION BLOCK

**Culvert 7:**  
Culvert - 1972  
Structure No. 200017000711012  
Length: 33'  
Facility Carried: VT 0022A ALT  
Bridge Type: 2 PLATE PIPE ARCHES  
Features Intersected: HUBBARDTON RIVER  
Maintenance/Ownership: State

**Culvert 8A:**  
Culvert - 1940  
Structure No. 300017008A11011  
Length: 9'  
Under Clearance: 4.0'  
Facility Carried: VT22A  
Bridge Type: R C BOX  
Features Intersected: BROOK  
Maintenance: State

**Culvert 9:**  
Culvert - 1940  
Structure No. 300017000911011  
Length: 10'  
Under Clearance: 4.0'  
Facility Carried: VT22A  
Bridge Type: R C BOX  
Features Intersected: BROOK  
Maintenance: State

**Culvert 10:**  
Culvert - 1940  
Structure No. 300017001011011  
Length: 10'  
Under Clearance: 4.0'  
Facility Carried: VT22A  
Bridge Type: R C BOX  
Features Intersected: BROOK  
Maintenance: State

<b>Historic Projects</b> Retreatment, Resurface, Unknown, Bituminous Mix, Skimny Mix, Bituminous Seal, Bituminous Concrete, Surface Treated Gravel, Plant Mix, Reclaimed Base and Bituminous Concrete, Concrete	<b>Functional Class</b> 1, 2, 3, 4, 5, 6, 7, 8, 9, 10, 11, 12, 13, 14, 15, 16, 17, 18, 19	<b>Curves</b> curve left, curve right	<b>Road Widths</b> (ft)	<b>Traffic Counters</b> (counter ID)	<b>AADT</b> (count)	<b>Mileage by Functional Class By Sheet</b> 017-1 6 - Rural - Minor Arterial 6.276	<b>Mileage by Town By Sheet</b> BENSON - V022A1101 6.276 of 6.276	<b>DISTRICT</b> 3	<b>TOWN</b> BENSON	<b>Date:</b> 11/15/13	<b>ROUTE</b> VT-22A ETE mileage: 7.437 to 13.713
						<b>Crash Locations</b> Fatal, Injury, Property Damage Only, Unknown Crash Type	<b>Total Mileage:</b> 6.276 mi				

For More Information Contact - Vermont Agency of Transportation, Policy, Planning and Intermodal Development Division - Mapping Unit, 1 National Life Drive, Montpelier, VT 05633-5001 Telephone: 802-828-2600.