

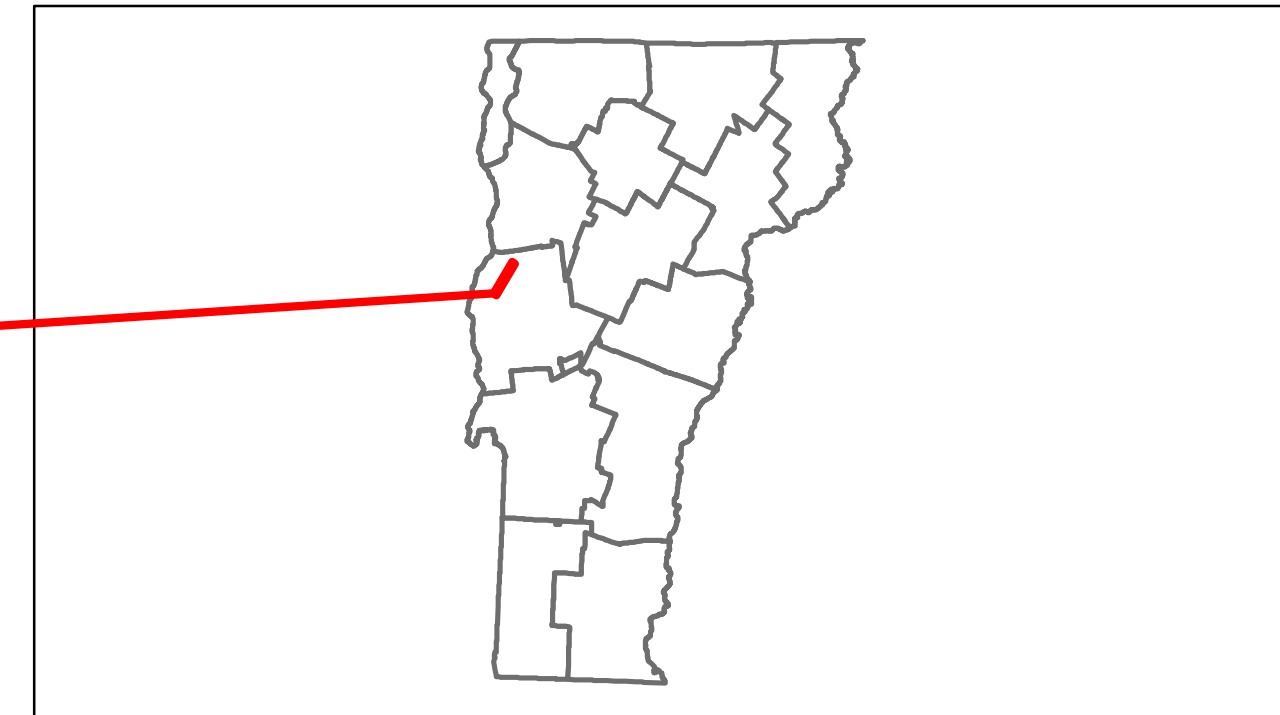


# Route Log Progress Chart




**DRAFT**

Please Note: Errors and Omissions May Exist.  
Contact the VTrans Mapping Unit with questions or concerns.


DISTRICT	TOWN	ROUTE
5	VERGENNES	VT-22A





DESCRIPTION BLOCK
<p><b>Bridge 27:</b> Stringer/multi-beam or girder - 1934 Structure No. 200017002701202 Length: 338' Width: 30.0' Facility Carried: VT 0022AALT Bridge Type: 5 SPAN ROLLED BEAM Features Intersected: OTTER CREEK Surface: Integral concrete Maintenance/Ownership: City/Municipal</p> <p><b>Bridge 25:</b> Girders and floorbeam system - 1996 Structure No. 200017002901202 Length: 84' Height: 0.0' Facility Carried: RAILROAD Bridge Type: WELDED THRU GIRDER Features Intersected: VT RR OVER VT 22A</p>



Maintenance Garage: (Not State Maintained)



Speed Zone



Historic Projects	Functional Class	Curves	Road Widths	AADT	Mileage by Functional Class By Sheet	Mileage by Town By Sheet	DISTRICT	TOWN	Date: 11/15/13	ROUTE
<ul style="list-style-type: none"> <li>Retreatment</li> <li>Resurface</li> <li>Unknown</li> <li>Bituminous Mix</li> <li>Skinny Mix</li> <li>Bituminous Seal</li> <li>Gravel</li> <li>Surface Treated Gravel</li> <li>Plant Mix</li> <li>Reclaimed Base and Bituminous Concrete</li> <li>Concrete</li> </ul>	<ul style="list-style-type: none"> <li>1</li> <li>2</li> <li>3</li> <li>4</li> <li>5</li> <li>6</li> <li>7</li> <li>8</li> <li>9</li> <li>10</li> <li>11</li> <li>12</li> <li>13</li> <li>14</li> <li>15</li> <li>16</li> <li>17</li> <li>18</li> <li>19</li> </ul>	<ul style="list-style-type: none"> <li>curve left</li> <li>curve right</li> </ul>	<ul style="list-style-type: none"> <li>ft</li> </ul>	<ul style="list-style-type: none"> <li>count</li> </ul>	017-1 6 - Rural - Minor Arterial 2.188	VERGENNES - V022A0120 2.188 of 2.188	5	VERGENNES	1 of 1 TWN mileage: 0.0 to 2.188	VT-22A ETE mileage: 41.897 to 44.085
Total Mileage: 2.188 mi						Total Mileage: 2.188 mi				