Route Log Progress Chart

DRAFT

Please Note: Errors and Omissions May Exist.
Contact the VTrans Mapping Unit with questions or concerns.

DISTRICT	TOWN	ROUTE
3	ORWELL	VT-22A

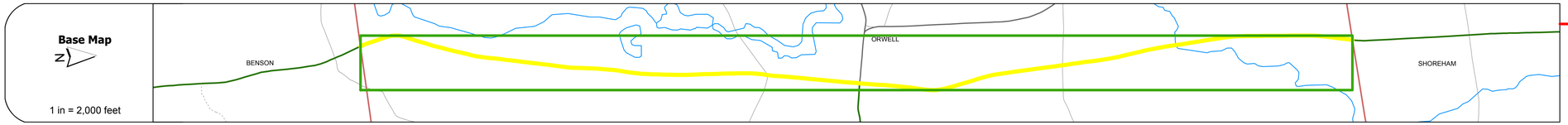

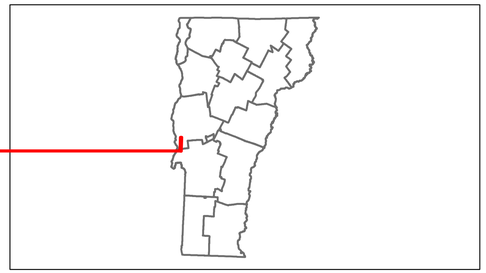

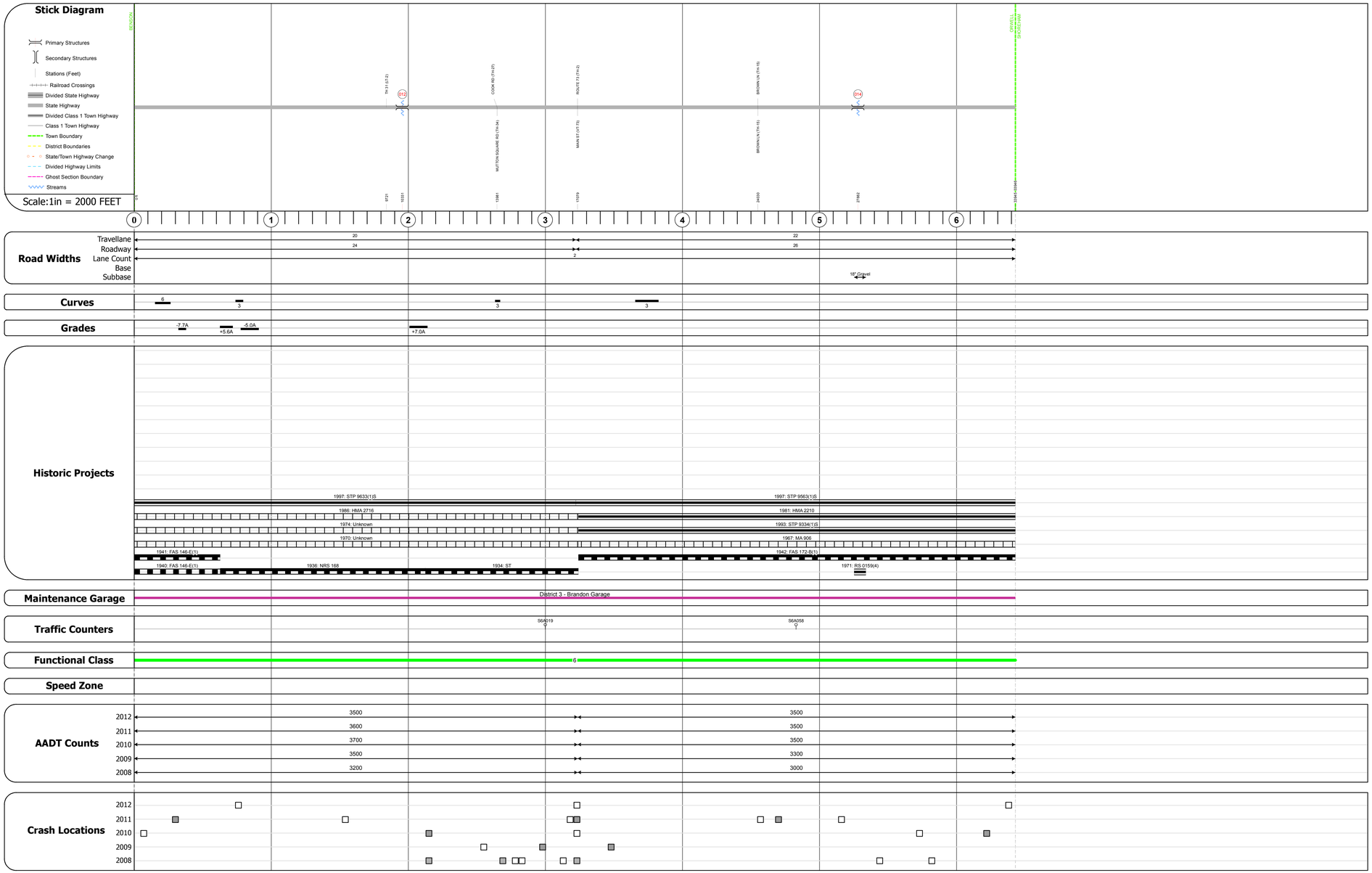

DESCRIPTION BLOCK

Culvert 12:
Culvert - 1931
Structure No. 300017001201141
Length: 10'
Under Clearance: 6.0'
Facility Carried: VT22A
Bridge Type: R C BOX
Features Intersected: BROOK
Maintenance: State

Culvert 14:
Culvert - 1971
Structure No. 300017001401141
Length: 18'
Under Clearance: 12.0'
Facility Carried: VT22A
Bridge Type: CGMPPA
Features Intersected: N FORK EAST CREEK
Maintenance: State

Historic Projects: Retreatment, Resurface, Unknown, Bituminous Mix, Skinny Mix, Bituminous Seal, Bituminous Concrete, Bituminous Macadam, Cold Plane and Bituminous Concrete, Concrete, Gravel, Surface Treated Gravel, Plant Mix, Reclaimed Base and Bituminous Concrete

Functional Class: 1, 2, 6, 7, 8, 11, 12, 14, 16, 17, 19

Speed Zones: 25, 30, 35, 40, 45, 50, 55, 60, 65

Curves: curve left, curve right

Grades: grade up, grade down

Road Widths: (ft)

Traffic Counters: (counter ID)

AADT: (count)

Crash Locations: Fatal, Injury, Property Damage Only, Unknown Crash Type

Mileage by Functional Class By Sheet

017-1	6 - Rural - Minor Arterial	6.429
	Total Mileage:	6.429 mi

Mileage by Town By Sheet

ORWELL - V022A0114	6.429 of 6.429
Total Mileage:	6.429 mi

DISTRICT	TOWN	Date: 11/15/13	ROUTE
3	ORWELL	1 of 1 TWN mileage: 0.0 to 6.429	VT-22A ETE mileage: 13.713 to 20.142