

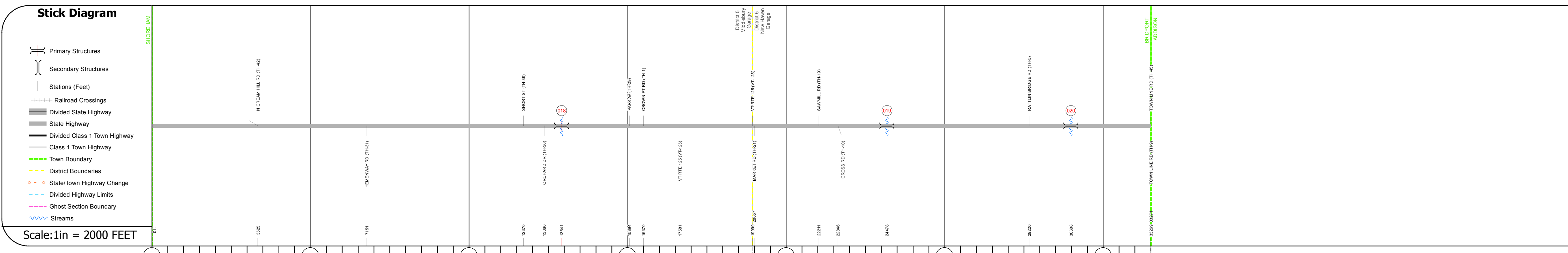
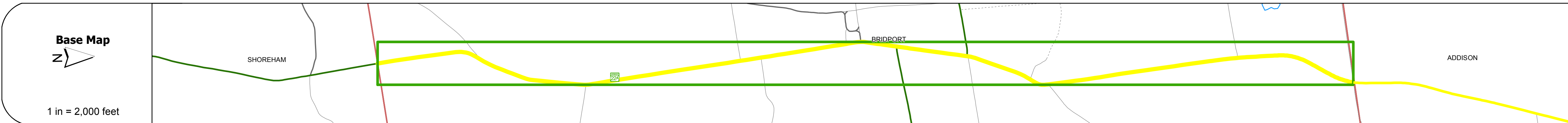
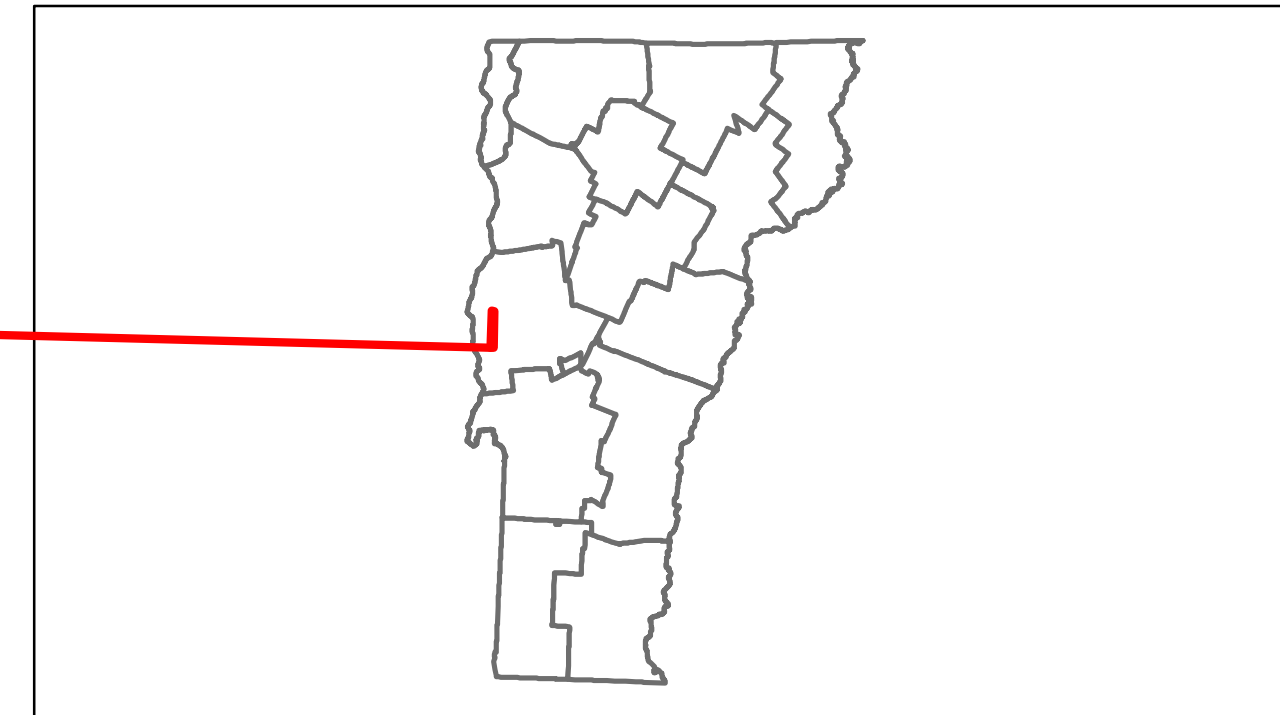


Route Log Progress Chart




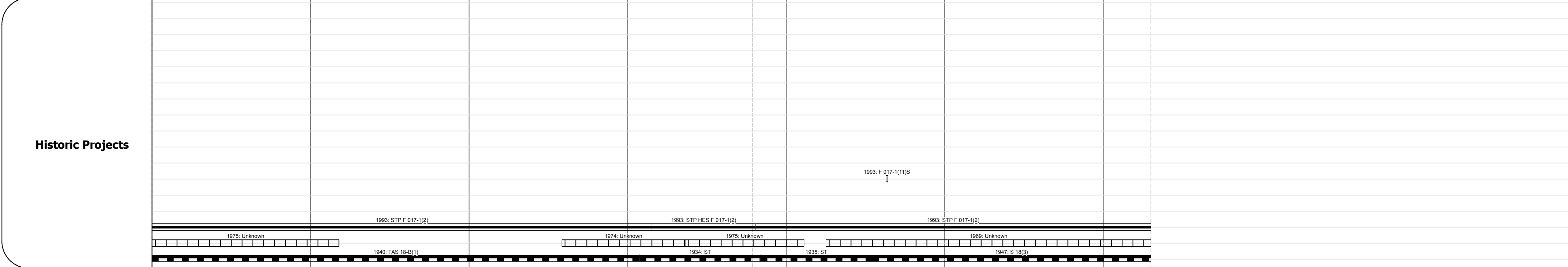
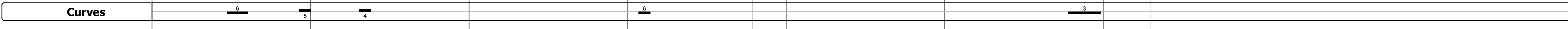
DRAFT

Please Note: Errors and Omissions May Exist.
Contact the VTrans Mapping Unit with questions or concerns.

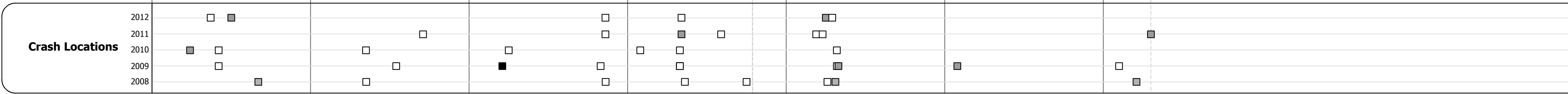
DISTRICT	TOWN	ROUTE
5	BRIDPORT	VT-22A



Road Widths	Travellane	Roadway	Lane Count	Base	Subbase



Year	Station 0	Station 1	Station 2	Station 3	Station 4	Station 5	Station 6
2012		3600		3800	4400		3500
2011		3500		4000	4400		3400
2010		3400		4100	4400		3300
2009		3300		3800	4200		3100
2008		3100		3400	4000		2900



DESCRIPTION BLOCK
<p>Culvert 18: Culvert - 1940 Structure No. 300017001801021 Length: 12' Under Clearance: 6.0' Facility Carried: VT22A Bridge Type: R.C. BOX Features Intersected: BROOK Maintenance: State</p> <p>Culvert 19: Culvert - 1947 Structure No. 300017001901021 Length: 6' Under Clearance: 5.58' Facility Carried: VT22A Bridge Type: CGMPP / LINED Features Intersected: BROOK Maintenance: State</p> <p>Culvert 20: Culvert - 1947 Structure No. 300017002001021 Length: 12' Under Clearance: 12.0' Facility Carried: VT22A Bridge Type: CGMPP Features Intersected: BROOK Maintenance: State</p>

Historic Projects Retreatment, Resurface, Unknown, Bituminous Mix, Skirny Mix, Bituminous Seal, Bituminous Concrete, Surface Treated Gravel, Plant Mix, Reclaimed Base and Bituminous Concrete, Concrete	Functional Class 1, 2, 3, 4, 5, 6, 7, 8, 9, 10, 11, 12, 13, 14, 15, 16, 17, 18, 19	Curves curve left, curve right	Road Widths (ft)	Traffic Counters (counter ID)	Crash Locations Fatal, Injury, Property Damage Only, Unknown Crash Type	Mileage by Functional Class By Sheet 017-1 6 - Rural - Minor Arterial 6.301	Mileage by Town By Sheet BRIDPORT - V022A0102 6.301 of 6.301	DISTRICT 5	TOWN BRIDPORT	Date: 11/15/13	ROUTE VT-22A ETE mileage: 26.526 to 32.827
						Total Mileage: 6.301 mi	Total Mileage: 6.301 mi	1 of 1 TWN mileage: 0.0 to 6.301			

For More Information Contact - Vermont Agency of Transportation, Policy, Planning and Intermodal Development Division - Mapping Unit, 1 National Life Drive, Montpelier, VT 05633-5001 Telephone: 802-828-2600.