# Route Log Progress Chart

**DRAFT**

**Please Note: Errors and Omissions May Exist.**
**Contact the VTrans Mapping Unit with questions or concerns.**

| DISTRICT | TOWN | ROUTE |
|---|---|---|
| 5 | ADDISON | VT-22A |

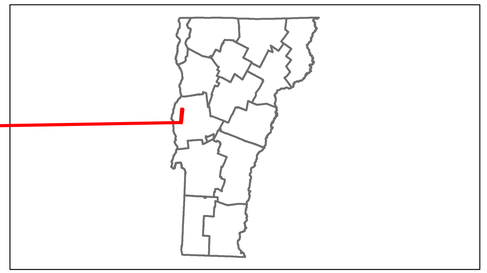

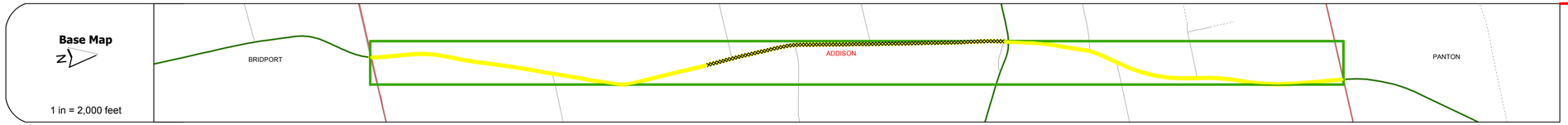





## DESCRIPTION BLOCK

Culvert 22:
Culvert - 1947
Structure No. 300017002201011
Length: 6'
Under Clearance: 6.0'
Facility Carried: VT22A
Bridge Type: CGMPP / LINED
Features Intersected: BROOK
Maintenance: State

Culvert 23:
Culvert - 1947
Structure No. 300017002301011
Length: 7'
Under Clearance: 7.0'
Facility Carried: VT22A
Bridge Type: CGMPP
Features Intersected: BROOK
Maintenance: State

Culvert 25:
Culvert - 1991
Structure No. 300017002501011
Length: 7'
Under Clearance: 6.17'
Facility Carried: VT22A
Bridge Type: CGMP
Features Intersected: CATTLE PASS
Maintenance: State

Culvert 26A:
Culvert - 1991
Structure No. 300017026A01011
Length: 7'
Under Clearance: 6.5'
Facility Carried: VT22A
Bridge Type: CGMP
Features Intersected: CATTLE PASS
Maintenance: State

**Historic Projects**: Retreatment, Resurface, Unknown, Bituminous Mix, Skinny Mix, Bituminous Seal, Bituminous Concrete, Bituminous Macadam, Cold Plane and Bituminous Concrete, Concrete, Gravel, Surface Treated Gravel, Plant Mix, Reclaimed Base and Bituminous Concrete

**Functional Class**: 1, 2, 6, 7, 8, 11, 12, 14, 16, 17, 19

**Speed Zones**: 25, 30, 35, 40, 45, 50, 55, 60, 65

**Curves**: curve left, curve right

**Grades**: grade up, grade down

**Road Widths** (ft)

**Traffic Counters** (counter ID)

**AADT** (count)

**Crash Locations**: Fatal, Injury, Property Damage Only, Unknown Crash Type

**Mileage by Functional Class By Sheet**

| | | |
|---|---|---|
| 017-1 | 6 - Rural - Minor Arterial | 6.315 |

Total Mileage: 6.315 mi

**Mileage by Town By Sheet**

| | |
|---|---|
| ADDISON - V022A0101 | 6.315 of 6.315 |

Total Mileage: 6.315 mi

| DISTRICT | TOWN | Date: 11/15/13 | ROUTE |
|---|---|---|---|
| 5 | ADDISON | 1 of 1<br>TWN mileage: 0.0 to 6.315 | VT-22A<br>ETE mileage: 32.827 to 39.142 |