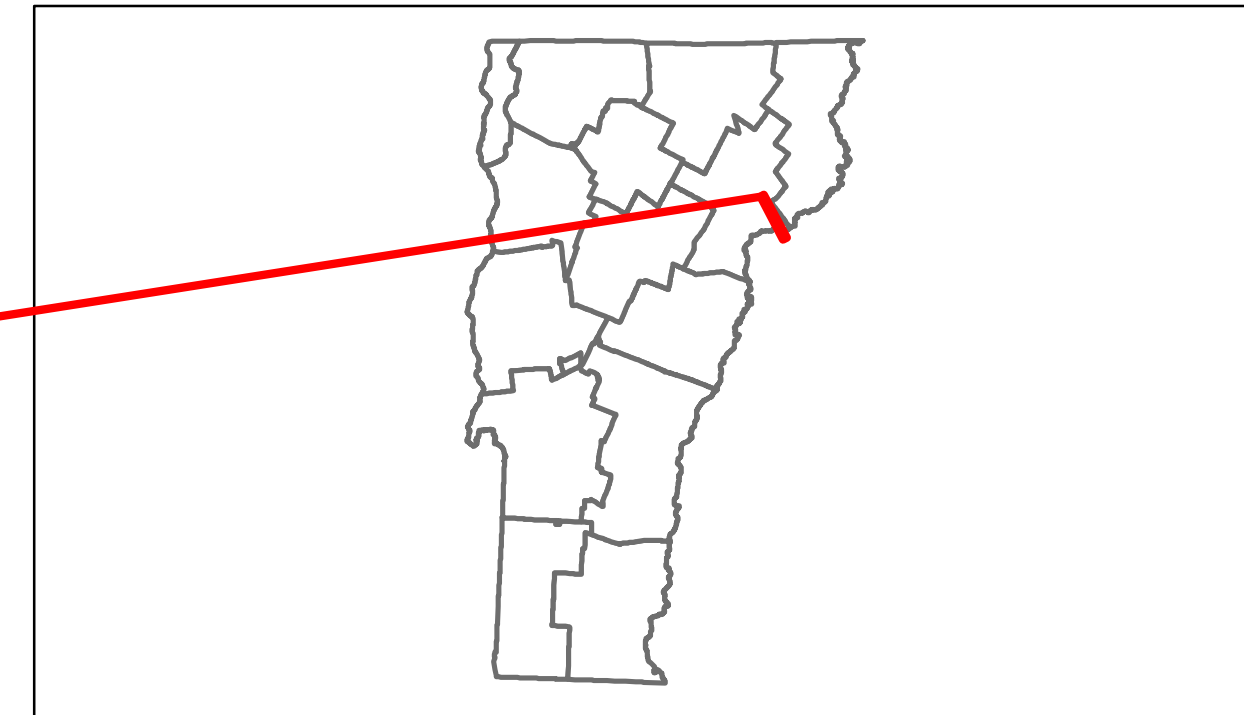
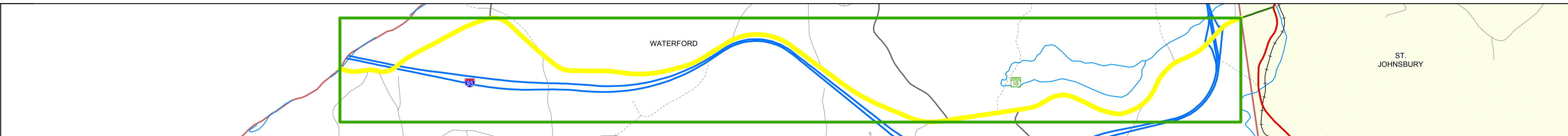


DISTRICT	TOWN	ROUTE
7	WATERFORD	VT-18



Base Map


1 in = 0.5 miles



Stick Diagram

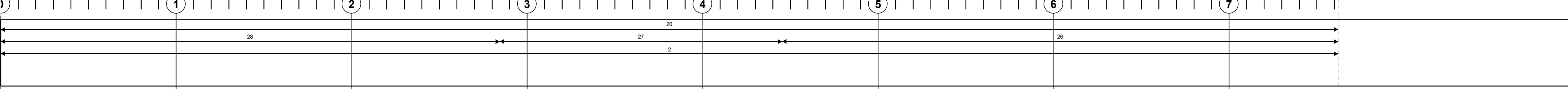
- Primary Structures
- Secondary Structures
- Stations (Feet)
- Railroad Crossings
- Divided State Highway
- State Highway
- Divided Class 1 Town Highway
- Class 1 Town Highway
- Town Boundary
- District Boundaries
- State/Town Highway Change
- Divided Highway Limits
- Ghost Section Boundary
- Streams

Scale: 1in = 2000 FEET




Road Widths


Travellane
Roadway
Lane Count
Base
Subbase




Curves



Grades



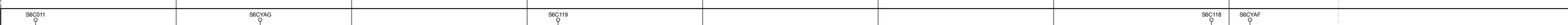
Historic Projects




Maintenance Garage




Traffic Counters



Functional Class




Speed Zone



AADT Counts



Crash Locations



DESCRIPTION BLOCK

Culvert 2:
Culvert - 1981
Structure No. 300225000203161
Length: 9'
Under Clearance: 8.0'
Facility Carried: VT18
Bridge Type: CGMPP
Features Intersected: BROOK
Maintenance: State

Bridge 2A:
Frame - 1982
Structure No. 200093001N03162
Length: 205'
Height: 0.0'
Weight Limit: 0
Facility Carried: 1 00093 ML
Bridge Type: STEEL RIGID FRAME
Features Intersected: 1 93 OVER VT 18

Bridge 2B:
Frame - 1982
Structure No. 200093001S03162
Length: 205'
Height: 0.0'
Weight Limit: 0
Facility Carried: 1 00093 ML
Bridge Type: STEEL RIGID FRAME
Features Intersected: 1 93 OVER VT 18

Culvert 5:
Culvert - 1969
Structure No. 300225000503161
Length: 9'
Under Clearance: 10.0'
Facility Carried: VT18
Bridge Type: CGMPP
Features Intersected: MAD BROOK
Maintenance: State

Bridge 6:
Slab - 1938
Structure No. 300225000603161
Length: 22'
Width: 32.2'
Under Clearance: 6.0'
Facility Carried: VT18
Bridge Type: CONCRETE SLAB
Features Intersected: MAD BROOK
Surface: Bituminous
Maintenance: State

Culvert 7:
Culvert - 1938
Structure No. 300225000703161
Length: 12'
Under Clearance: 5.0'
Facility Carried: VT18
Bridge Type: SLAB WID W R C BOX
Features Intersected: MAD BROOK
Maintenance: State

Bridge 9:
Stinger/multi-beam or girder - 1982
Structure No. 200225000903162
Length: 214'
Width: 51.0'
Under Clearance: 16.25'
Facility Carried: VT 00018 ML
Bridge Type: 2 SP CONT WLD PL GIR
Features Intersected: 1 93 UNDER VT 18
Surface: Bituminous
Maintenance/Ownership: State

<p>Historic Projects</p> <ul style="list-style-type: none"> Retreatment Resurface Unknown Bituminous Mix Skinny Mix Bituminous Seal Gravel Surface Treated Gravel Plant Mix Reclaimed Base and Bituminous Concrete Concrete 	<p>Functional Class</p> <ul style="list-style-type: none"> 1 2 6 7 8 11 12 14 16 17 19 	<p>Curves</p> <ul style="list-style-type: none"> curve left curve right 	<p>Road Widths</p> <p>(ft)</p>	<p>Traffic Counters</p> <p>(counter ID)</p>	<p>AADT</p> <p>(count)</p>	<p>Crash Locations</p> <ul style="list-style-type: none"> Fatal Injury Property Damage Only Unknown Crash Type 	<p>Mileage by Functional Class By Sheet</p> <p>0225 7 - Rural - Major collector 7.622</p>	<p>Mileage by Town By Sheet</p> <p>WATERFORD - V018-0316 7.622 of 7.622</p>	<p>DISTRICT</p> <p>7</p>	<p>TOWN</p> <p>WATERFORD</p>	<p>Date: 11/15/13</p>	<p>ROUTE</p> <p>VT-18</p>
							<p>Speed Zones</p> <p>25 30 35 40 45 50 55 60 65</p>		<p>Total Mileage: 7.622 mi</p>		<p>Total Mileage: 7.622 mi</p>	