

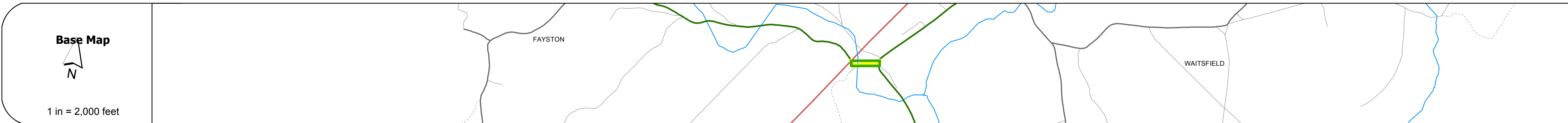
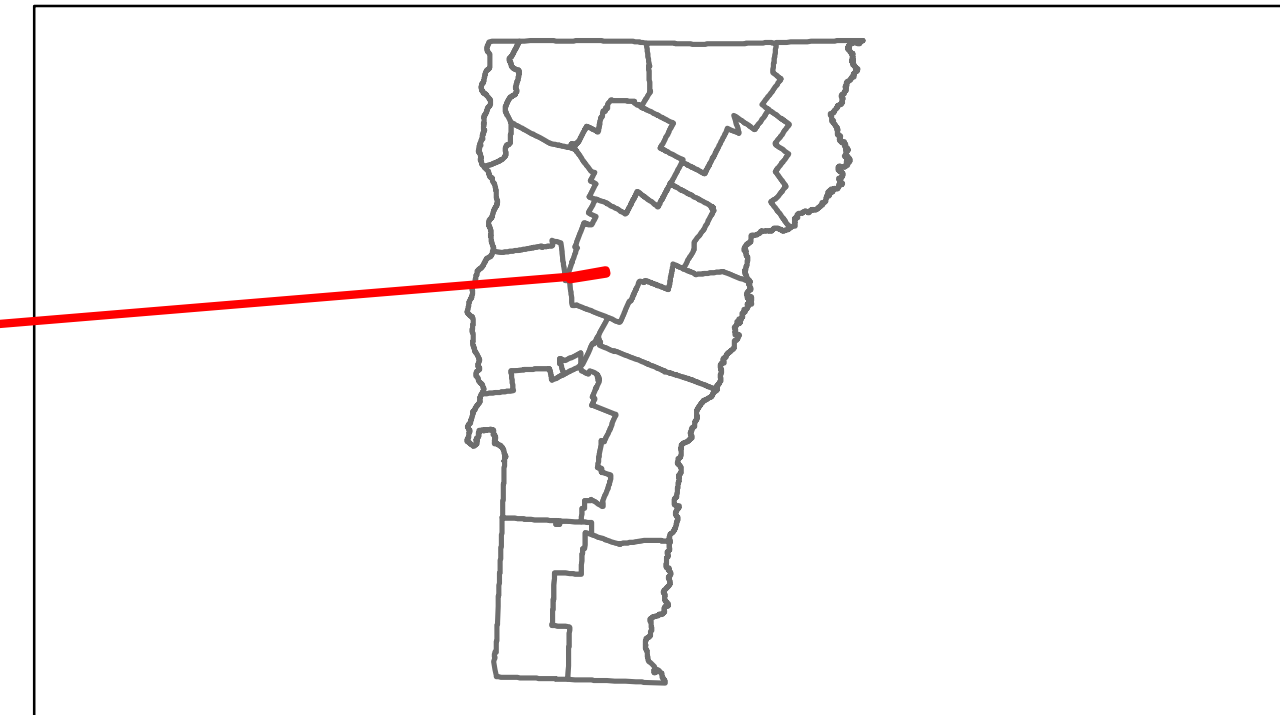


# Route Log Progress Chart

**DRAFT**










Please Note: Errors and Omissions May Exist.  
Contact the VTrans Mapping Unit with questions or concerns.

DISTRICT	TOWN	ROUTE
6	WAITSFIELD	VT-17



## DESCRIPTION BLOCK

**Bridge 38:**  
 Stringer/multi-beam or girder - 1939  
 Structure No. 200200003812162  
 Length: 64'  
 Width: 25.4'  
 Facility Carried: VT 00017 ML  
 Bridge Type: ROLLED BEAM  
 Features Intersected: MILL BROOK  
 Maintenance/Ownership: State



<b>Historic Projects</b> Retreatment, Resurface, Unknown, Bituminous Mix, Skippy Mix, Bituminous Seal, Concrete, Gravel, Surface Treated Gravel, Plant Mix, Reclaimed Base and Bituminous Concrete	<b>Functional Class</b> 1, 2, 6, 7, 8, 11, 12, 14, 16, 17, 19	<b>Curves</b> curve left, curve right	<b>Road Widths</b> (ft)	<b>AADT</b> (count)	<b>Mileage by Functional Class By Sheet</b> 0200 7 - Rural - Major collector 0.214	<b>Mileage by Town By Sheet</b> WAITSFIELD - V017-1216 0.214 of 0.214	<b>DISTRICT</b> 6	<b>TOWN</b> WAITSFIELD	<b>Date:</b> 11/15/13	<b>ROUTE</b> VT-17 ETE mileage: 35.767 to 35.981
					<b>Total Mileage: 0.214 mi</b>					