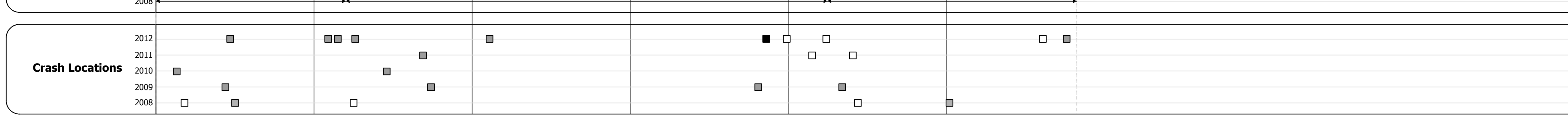



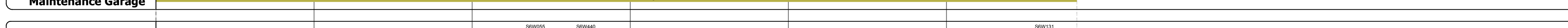


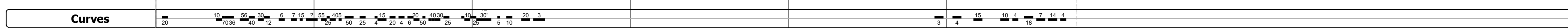
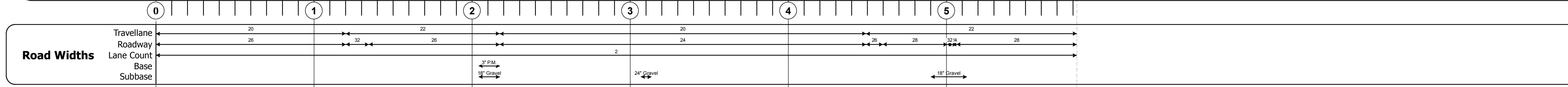
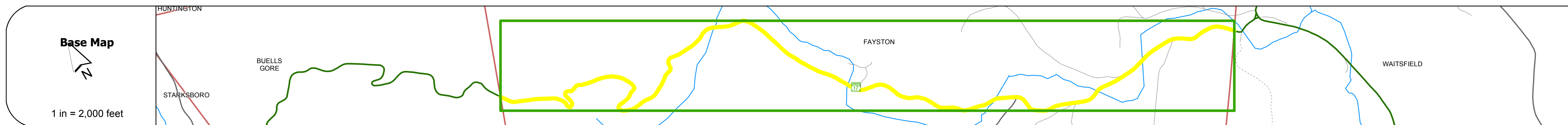
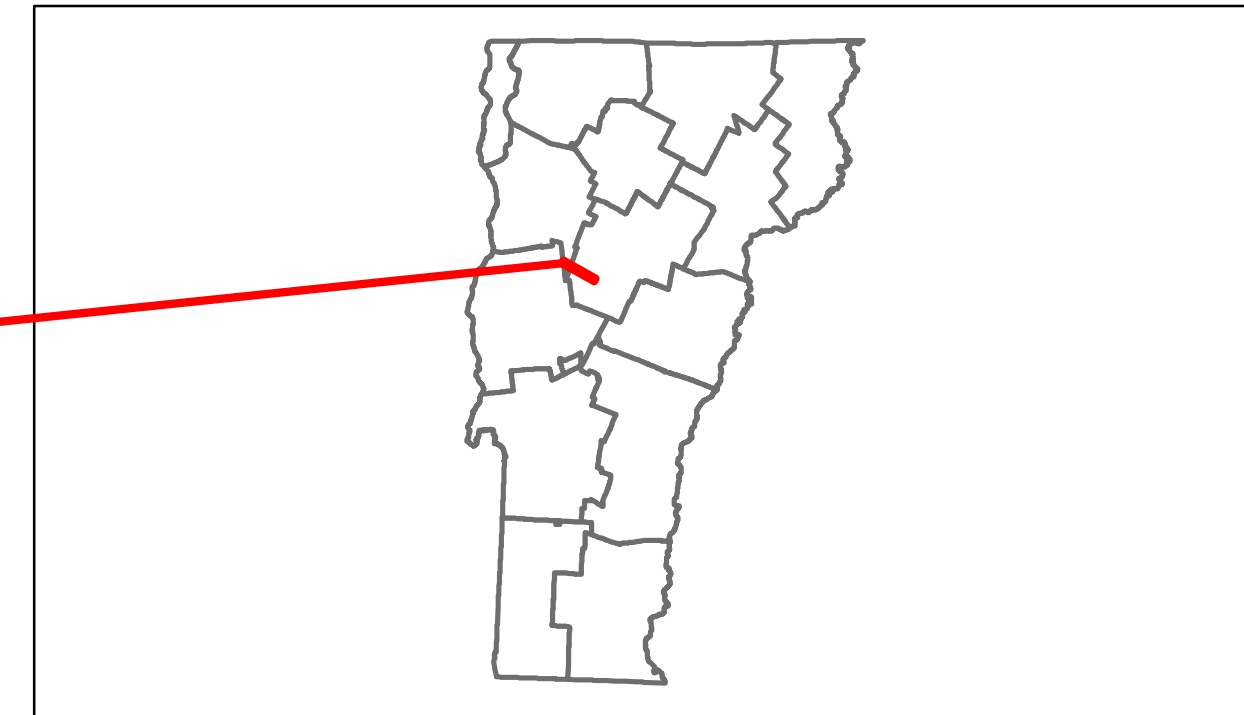


DISTRICT	TOWN	ROUTE
6	FAYSTON	VT-17



DESCRIPTION BLOCK

Bridge 32:
Stringer/multi-beam or girder - 1948
Structure No. 20020003212082
Length: 42'
Width: 33.7'
Facility Carried: VT 00017 ML
Bridge Type: ROLLED BEAM
Features Intersected: MILL BROOK
Surface: Bituminous
Maintenance/Ownership: State

Culvert 33:
Culvert - 1977
Structure No. 20020003312082
Length: 29'
Facility Carried: VT 00017 ML
Bridge Type: RIGID CONC. FRAME
Features Intersected: MILL BROOK
Maintenance/Ownership: State

Bridge 34:
Stringer/multi-beam or girder - 1947
Structure No. 20020003412082
Length: 54'
Width: 27.6'
Facility Carried: VT 00017 ML
Bridge Type: ROLLED BEAM
Features Intersected: MILL BROOK
Surface: Bituminous
Maintenance/Ownership: State

Bridge 35:
Stringer/multi-beam or girder - 1939
Structure No. 20020003512082
Length: 78'
Width: 28.6'
Facility Carried: VT 00017 ML
Bridge Type: WELDED PLATE GIRDER
Features Intersected: MILL BROOK
Surface: Bituminous
Maintenance/Ownership: State

Bridge 36:
Stringer/multi-beam or girder - 1939
Structure No. 20020003612082
Length: 81'
Width: 28.5'
Facility Carried: VT 00017 ML
Bridge Type: ROLLED BEAM
Features Intersected: MILL BROOK
Surface: Bituminous
Maintenance/Ownership: State

Bridge 37:
Stringer/multi-beam or girder - 1965
Structure No. 20020003712082
Length: 60'
Width: 30.0'
Facility Carried: VT 00017 ML
Bridge Type: ROLLED BEAM
Features Intersected: MILL BROOK
Surface: Bituminous
Maintenance/Ownership: State

Historic Projects Retreatment Resurface Unknown Bituminous Mix Skippy Mix Bituminous Seal	Functional Class 1 2 3 4 5 6 7 8 9 10 11 12 13 14 15 16 17 18 19	Curves curve left curve right	Road Widths (ft)	AADT (count)	Mileage by Functional Class By Sheet 0200 7 - Rural - Major collector 5.824	Mileage by Town By Sheet FAYSTON - V017-1208 5.824 of 5.824	DISTRICT 6	TOWN FAYSTON	Date: 11/15/13	ROUTE VT-17 ETE mileage: 29.943 to 35.767
Speed Zones 25 30 35 40 45 50 55 60 65	Grades grade up grade down	Traffic Counters (counter ID)	Crash Locations Fatal Injury Property Damage Only Unknown Crash Type	Total Mileage: 5.824 mi	Total Mileage: 5.824 mi	1 of 1 TWN mileage: 0.0 to 5.824				