









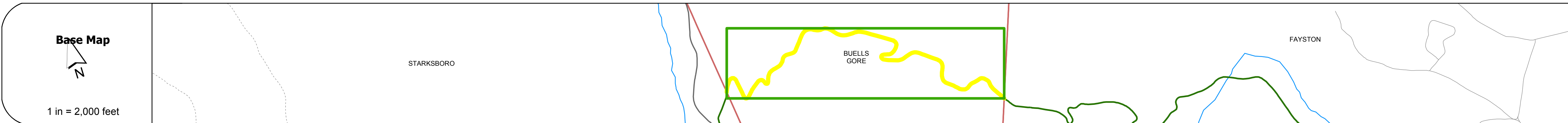
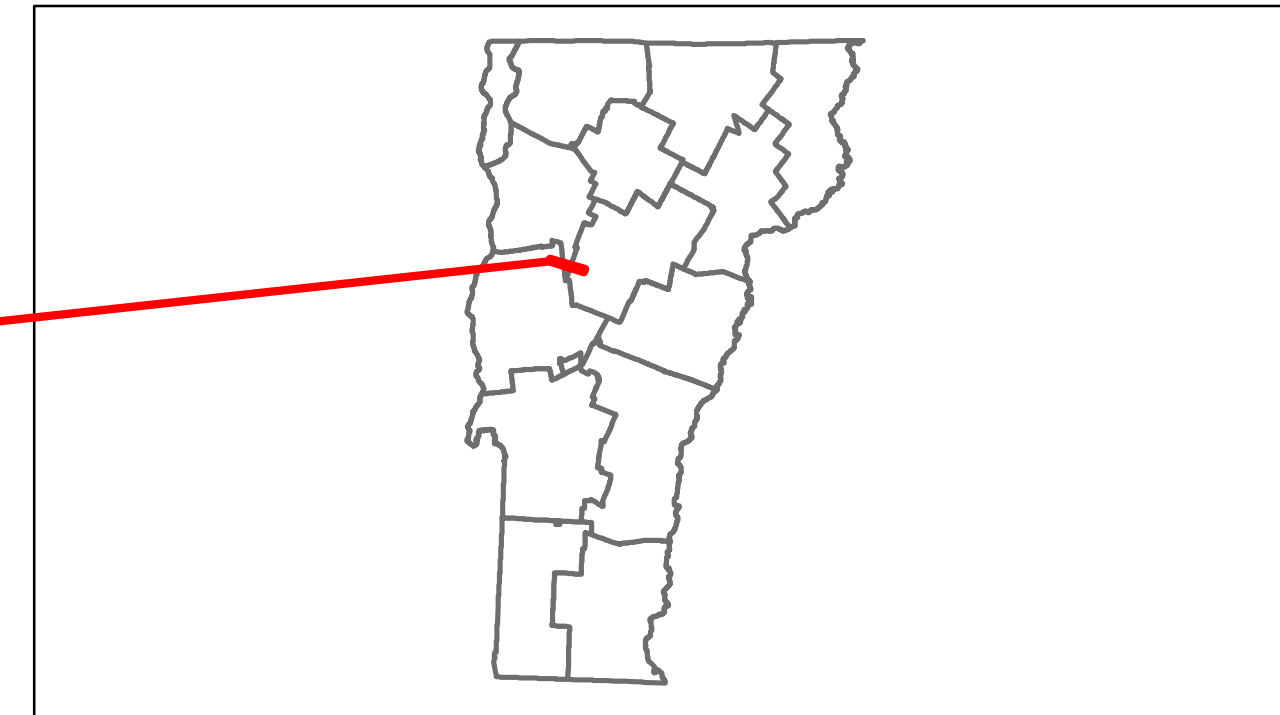


Route Log Progress Chart

DRAFT

Please Note: Errors and Omissions May Exist.
Contact the VTrans Mapping Unit with questions or concerns.

DISTRICT	TOWN	ROUTE
5	BUELLS GORE	VT-17



DESCRIPTION BLOCK

Culvert 27:
Culvert - 2006
Structure No. 300200002704021
Length: 9'
Under Clearance: 7.0'
Facility Carried: VT17
Bridge Type: CONCRETE ARCH
Features Intersected: BROOK
Maintenance: State

Culvert 29:
Culvert - 1957
Structure No. 300200002904021
Length: 6'
Under Clearance: 6.0'
Facility Carried: VT17
Bridge Type: ACCOMP
Features Intersected: BROOK
Maintenance: State

Historic Projects Retreatment, Resurface, Unknown, Bituminous Mix, Skippy Mix, Bituminous Seal, Bituminous Concrete, Surface Treated Gravel, Plant Mix, Reclaimed Base and Bituminous Concrete, Concrete	Functional Class 1, 2, 3, 4, 5, 6, 7, 8, 9, 10, 11, 12, 13, 14, 15, 16, 17, 18, 19	Curves curve left, curve right	Road Widths (ft)	AADT (count)	Mileage by Functional Class By Sheet 0200 7 - Rural - Major collector 2.745	Mileage by Town By Sheet BUELLS GORE - V017-0402 2.745 of 2.745	DISTRICT 5	TOWN BUELLS GORE	Date: 11/15/13	ROUTE VT-17 ETE mileage: 27.198 to 29.943
					Total Mileage: 2.745 mi					