

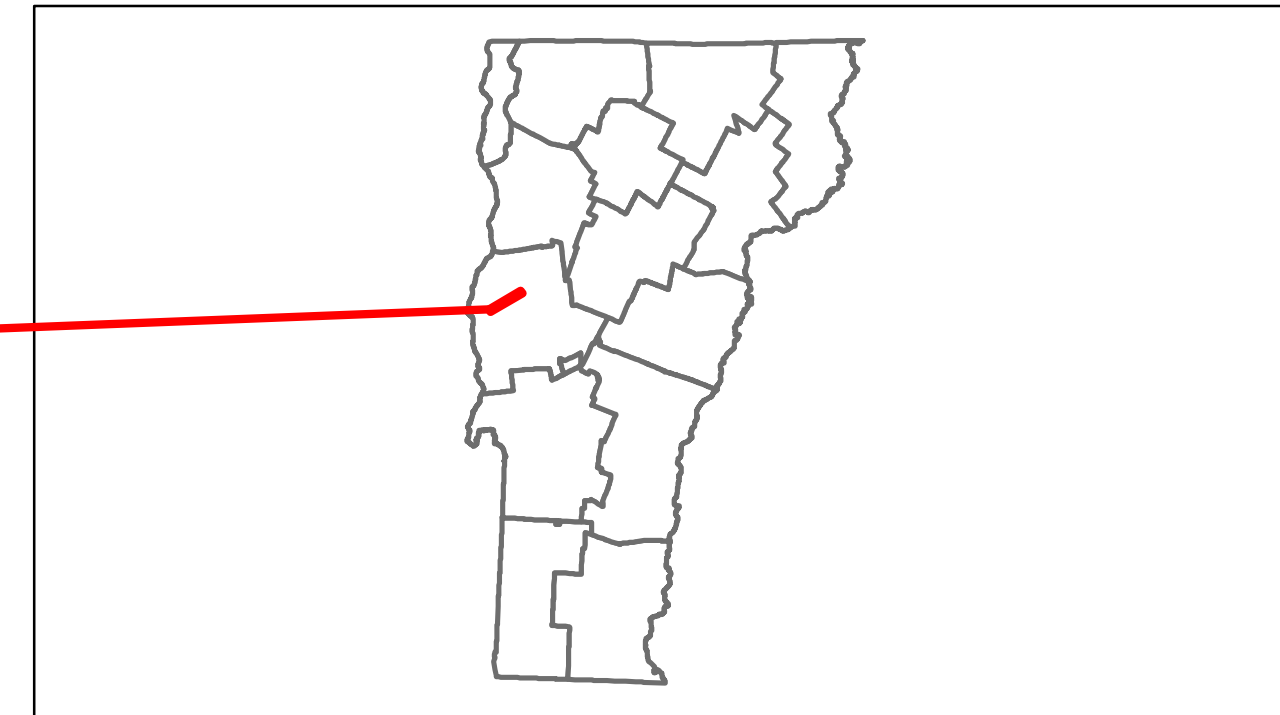


Route Log Progress Chart

DRAFT




Please Note: Errors and Omissions May Exist.
Contact the VTrans Mapping Unit with questions or concerns.

DISTRICT	TOWN	ROUTE
5	WEYBRIDGE	VT-17









DESCRIPTION BLOCK

Bridge 8:
Stringer/multi-beam or girder - 1934
Structure No: 200032000801222
Length: 222'
Width: 20.0'
Facility Carried: VT 00017 ML
Bridge Type: 3 SPAN ROLLED BEAM
Features Intersected: OTTER CREEK
Surface: Concrete
Maintenance/Ownership: State



Historic Projects	Year	Description
	2012	
	2011	
	2010	
	2009	
	2008	



Historic Projects	Functional Class	Curves	Road Widths	AADT	Mileage by Functional Class By Sheet	Mileage by Town By Sheet	DISTRICT	TOWN	Date: 11/15/13	ROUTE
<ul style="list-style-type: none"> Retreatment Resurface Unknown Bituminous Mix Skinny Mix Bituminous Seal Gravel Surface Treated Gravel Plant Mix Reclaimed Base and Bituminous Concrete 	<ul style="list-style-type: none"> 1 2 6 7 8 11 12 14 16 17 19 	<ul style="list-style-type: none"> curve left curve right 	<ul style="list-style-type: none"> road width 	<ul style="list-style-type: none"> count 	032-1 6 - Rural - Minor Arterial 0.221	WEYBRIDGE - V017-0122 0.221 of 0.221	5	WEYBRIDGE	1 of 1 TWN mileage: 0.0 to 0.221	VT-17 ETE mileage: 11.133 to 11.354
Total Mileage: 0.221 mi						Total Mileage: 0.221 mi				