




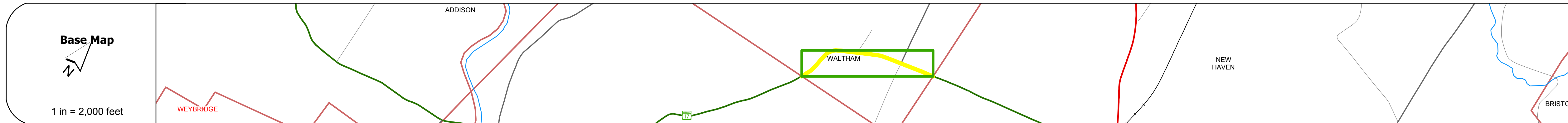
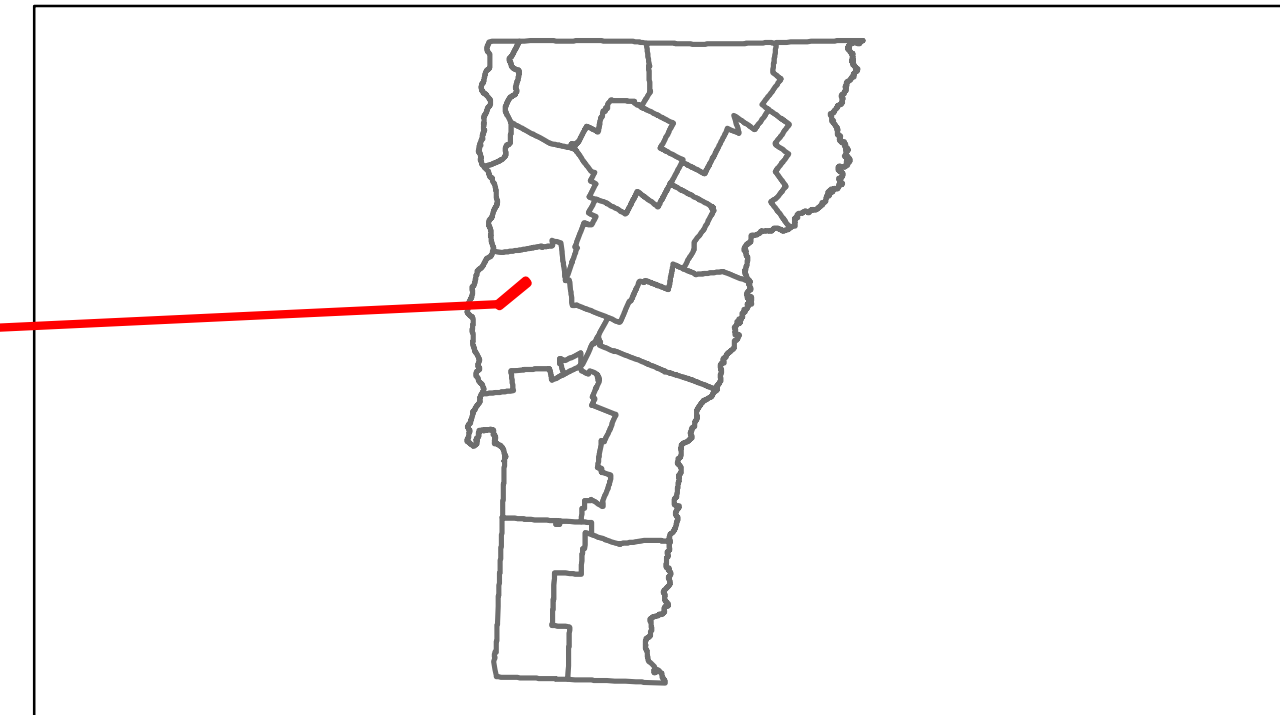


# Route Log Progress Chart

**DRAFT**

Please Note: Errors and Omissions May Exist.  
Contact the VTrans Mapping Unit with questions or concerns.

DISTRICT	TOWN	ROUTE
5	WALTHAM	VT-17



Year	Start	End	Count
2012	1100	1300	
2011	1100	1400	
2010	1100	1400	
2009	1100	1400	
2008	1100	1300	

**Maintenance Garage** District 5 - New Haven Garage

**Traffic Counters**

**Functional Class** 6

**Speed Zone** 45

**Crash Locations**

Year	Location	Type
2012		
2011		
2010		
2009		
2008		

## DESCRIPTION BLOCK

<b>Historic Projects</b> Retreatment, Resurface, Unknown, Bituminous Mix, Skippy Mix, Bituminous Seal, Bituminous Concrete, Surface Treated Gravel, Plant Mix, Reclaimed Base and Bituminous Concrete, Concrete	<b>Functional Class</b> 1, 2, 3, 4, 5, 6, 7, 8, 9, 10, 11, 12, 13, 14, 15, 16, 17, 18, 19	<b>Curves</b> curve left, curve right	<b>Road Widths</b> (ft)	<b>AADT</b> (count)	<b>Mileage by Functional Class By Sheet</b> 032-1 6 - Rural - Minor Arterial 0.926	<b>Mileage by Town By Sheet</b> WALTHAM - V017-0121 0.926 of 0.926	<b>DISTRICT</b> 5	<b>TOWN</b> WALTHAM	<b>Date:</b> 11/15/13	<b>ROUTE</b> VT-17 ETE mileage: 13.573 to 14.499
<b>Crash Locations</b> Fatal, Injury, Property Damage Only, Unknown Crash Type						<b>Total Mileage:</b> 0.926 mi		<b>1 of 1</b> TWN mileage: 0.0 to 0.926		