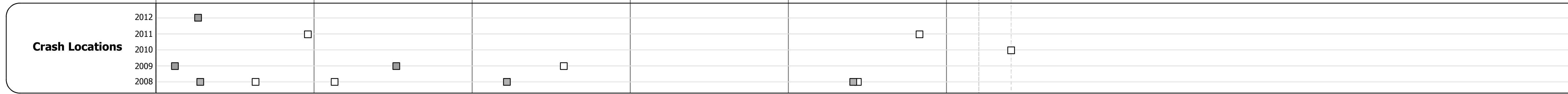
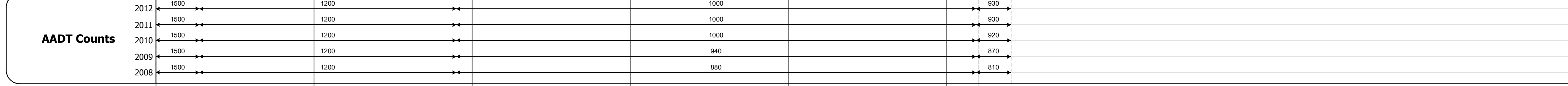




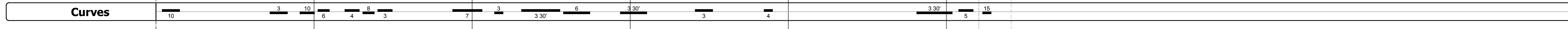
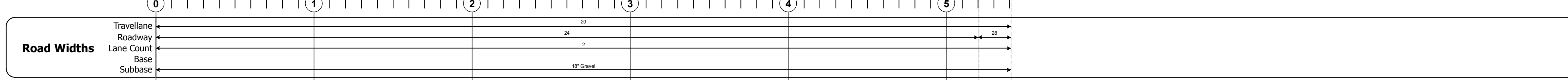
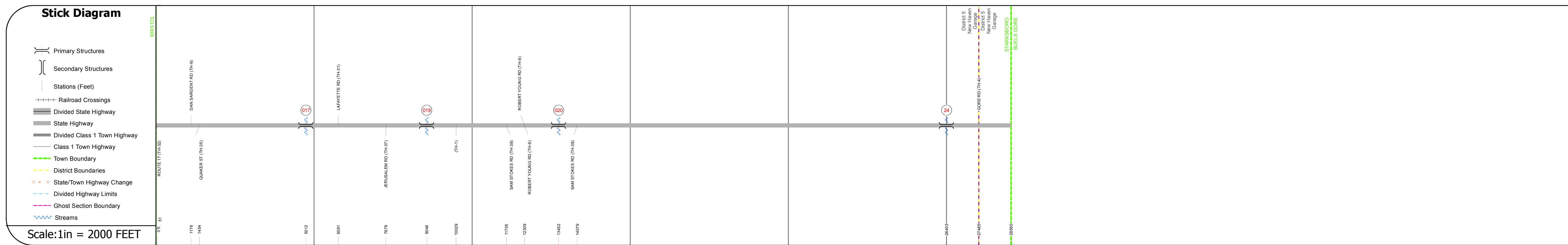
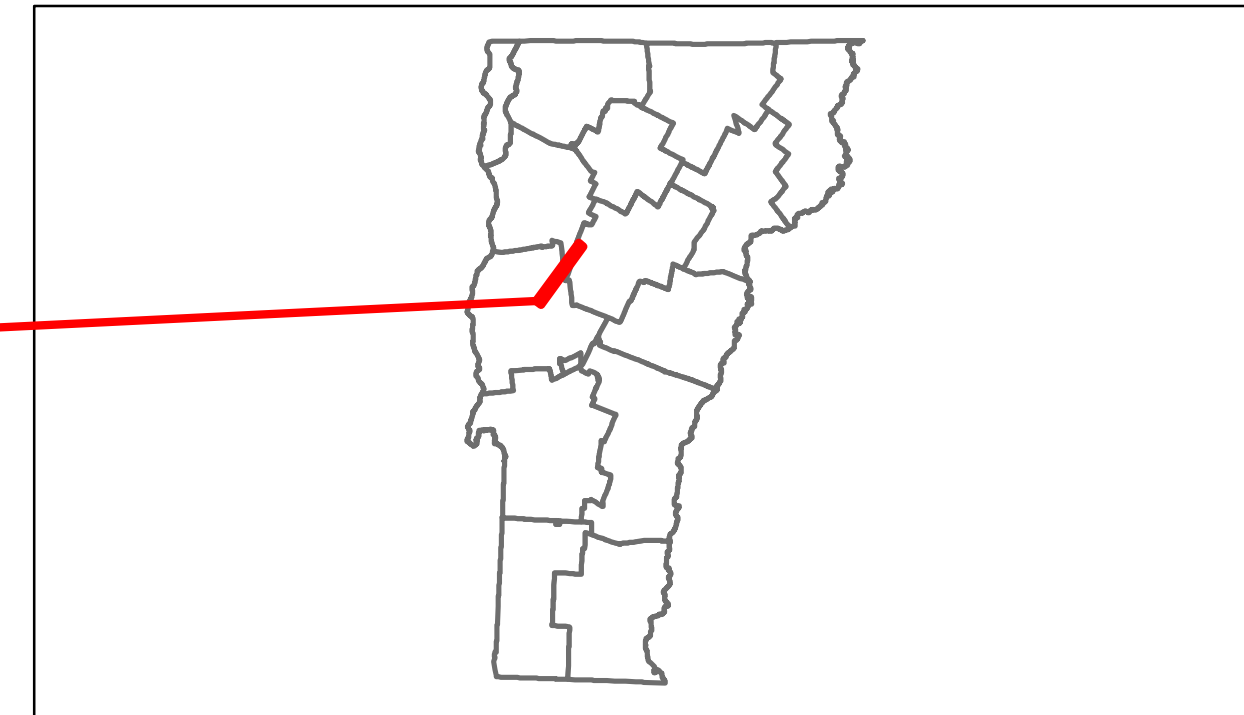


DISTRICT	TOWN	ROUTE
5	STARSBORO	VT-17



## DESCRIPTION BLOCK

**Culvert 17:**  
Culvert - 1965  
Structure No. 300200001701191  
Length: 12'  
Under Clearance: 13.0'  
Facility Carried: VT17  
Bridge Type: MULTI PLATE PIPE  
Features Intersected: BALDWIN CREEK  
Maintenance: State

**Culvert 19:**  
Culvert - 1965  
Structure No. 300200001901191  
Length: 8'  
Under Clearance: 8.42'  
Facility Carried: VT17  
Bridge Type: MULTI PLATE PIPE  
Features Intersected: HALLOCK BROOK  
Maintenance: State

**Culvert 20:**  
Culvert - 1965  
Structure No. 300200002001191  
Length: 6'  
Under Clearance: 6.0'  
Facility Carried: VT17  
Bridge Type: ACCOMP  
Features Intersected: BROOK  
Maintenance: State

**Culvert 24:**  
Culvert - 1965  
Structure No. 200200002401192  
Length: 24'  
Facility Carried: VT 00017 ML  
Bridge Type: MULTI PLATE ARCH  
Features Intersected: HUNTINGTON RIVER  
Maintenance/Ownership: State

<b>Historic Projects</b> Retreatment, Resurface, Unknown, Bituminous Mix, Skiny Mix, Bituminous Seal, Bituminous Concrete, Surface Treated Gravel, Plant Mix, Reclaimed Base and Bituminous Concrete, Concrete	<b>Functional Class</b> 1, 2, 3, 4, 5, 6, 7, 8, 9, 10, 11, 12, 13, 14, 15, 16, 17, 18, 19	<b>Curves</b> curve left, curve right	<b>Road Widths</b> (ft)	<b>Traffic Counters</b> (counter ID)	<b>AADT</b> (count)	<b>Crash Locations</b> Fatal, Injury, Property Damage Only, Unknown Crash Type	<b>Mileage by Functional Class By Sheet</b> 0200 7 - Rural - Major collector 5.409	<b>Mileage by Town By Sheet</b> STARSBORO - V017-0119 5.409 of 5.409	<b>DISTRICT</b> 5	<b>TOWN</b> STARSBORO	<b>Date:</b> 11/15/13	<b>ROUTE</b> VT-17 ETE mileage: 21.789 to 27.198
							<b>Total Mileage:</b> 5.409 mi	<b>Total Mileage:</b> 5.409 mi				