

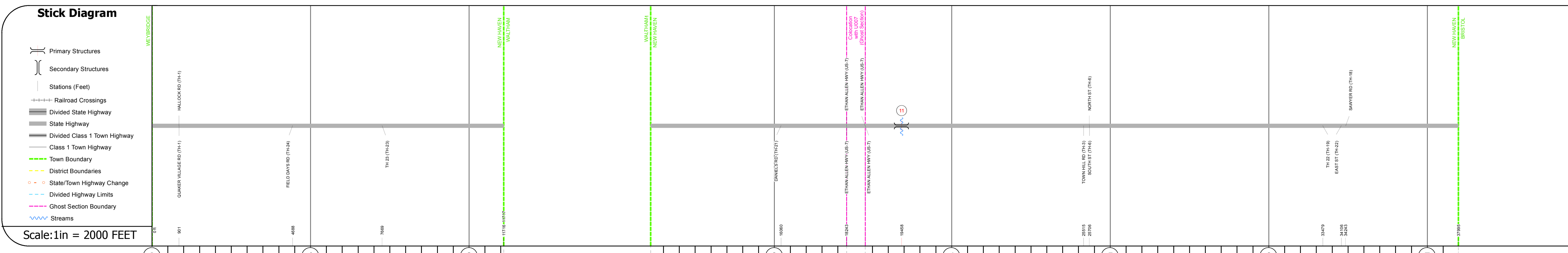
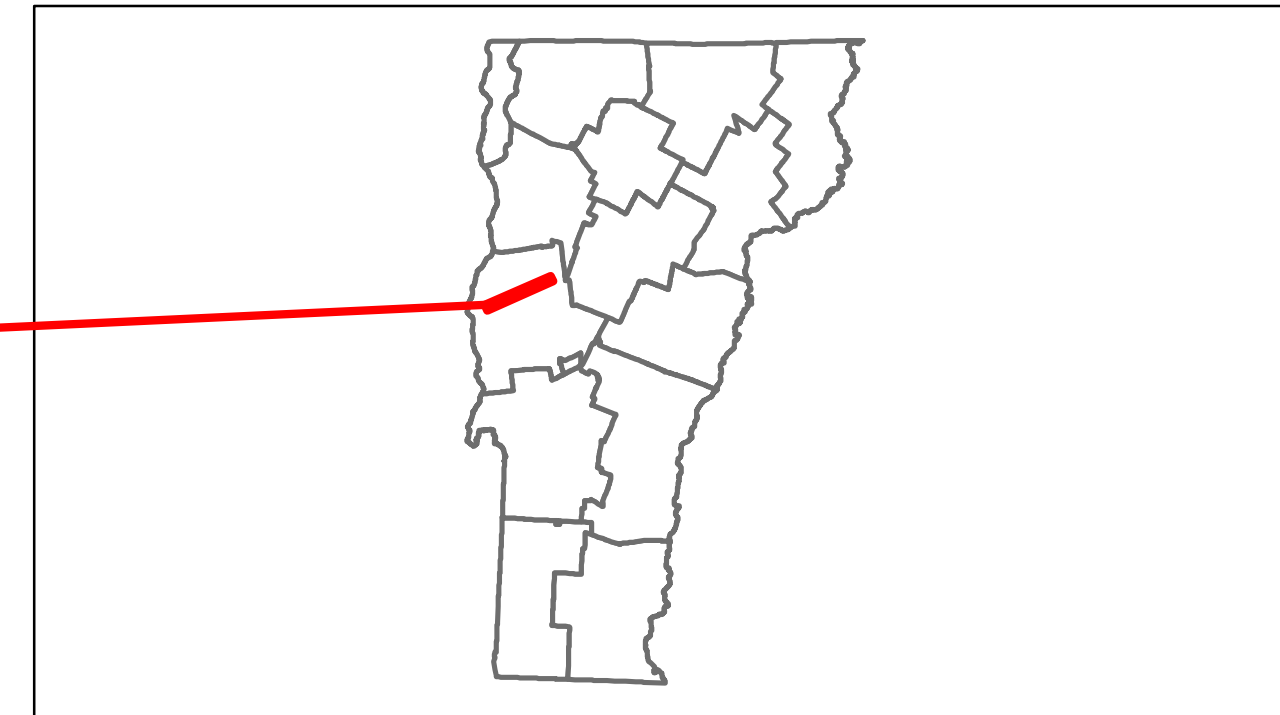


# Route Log Progress Chart

**DRAFT**

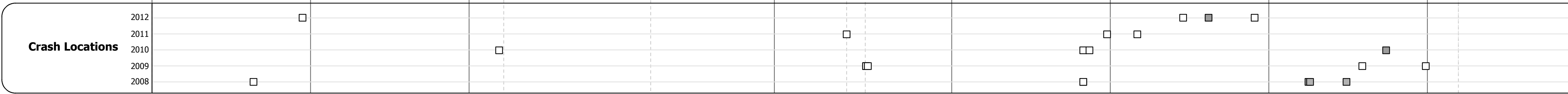




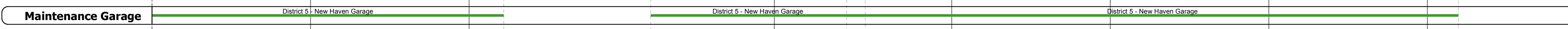
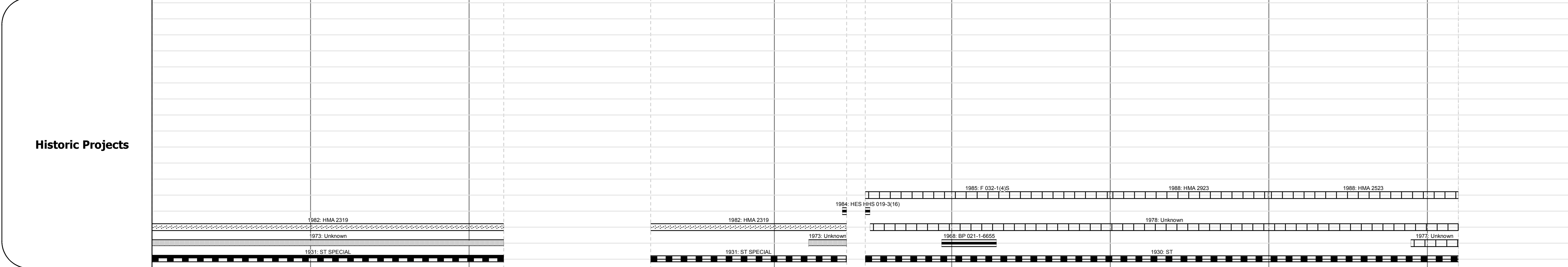

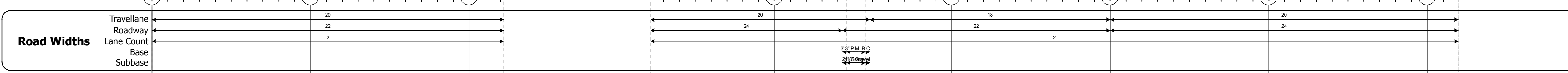
Please Note: Errors and Omissions May Exist.  
Contact the VTrans Mapping Unit with questions or concerns.

DISTRICT	TOWN	ROUTE
5	NEW HAVEN	VT-17



## DESCRIPTION BLOCK

**Culvert 11:**  
 Culvert - 1955  
 Structure No. 200032001101132  
 Length: 20'  
 Facility Carried: VT 00017 ML  
 Bridge Type: 3 CGMP  
 Features Intersected: BROOK  
 Maintenance/Ownership: State



Historic Projects	Functional Class	Curves	Road Widths	AADT	Mileage by Functional Class By Sheet	Mileage by Town By Sheet	DISTRICT	TOWN	Date: 11/15/13	ROUTE	
<ul style="list-style-type: none"> <li>Retreatment</li> <li>Resurface</li> <li>Unknown</li> <li>Bituminous Mix</li> <li>Skinny Mix</li> <li>Bituminous Seal</li> <li>Concrete</li> <li>Gravel</li> <li>Surface Treated Gravel</li> <li>Plant Mix</li> <li>Reclaimed Base and Bituminous Concrete</li> </ul>	<ul style="list-style-type: none"> <li>1</li> <li>2</li> <li>3</li> <li>4</li> <li>5</li> <li>6</li> <li>7</li> <li>8</li> <li>9</li> <li>10</li> <li>11</li> <li>12</li> <li>13</li> <li>14</li> <li>15</li> <li>16</li> <li>17</li> <li>18</li> <li>19</li> </ul>	<ul style="list-style-type: none"> <li>curve left</li> <li>curve right</li> </ul>	<ul style="list-style-type: none"> <li>(ft)</li> </ul>	<ul style="list-style-type: none"> <li>(count)</li> </ul>	032-1 6 - Rural - Minor Arterial 7.196	NEW HAVEN - V017-0113 Ghost Section - US-7 (5.472 to 5.354) 7.196 of 7.196 0.118	5	NEW HAVEN	1 of 1 TWN mileage: 0.0 to 7.196	VT-17 ETE mileage: 11.354 to 19.476	
Total Mileage: 7.196 mi						Total Mileage: 7.196 mi					