

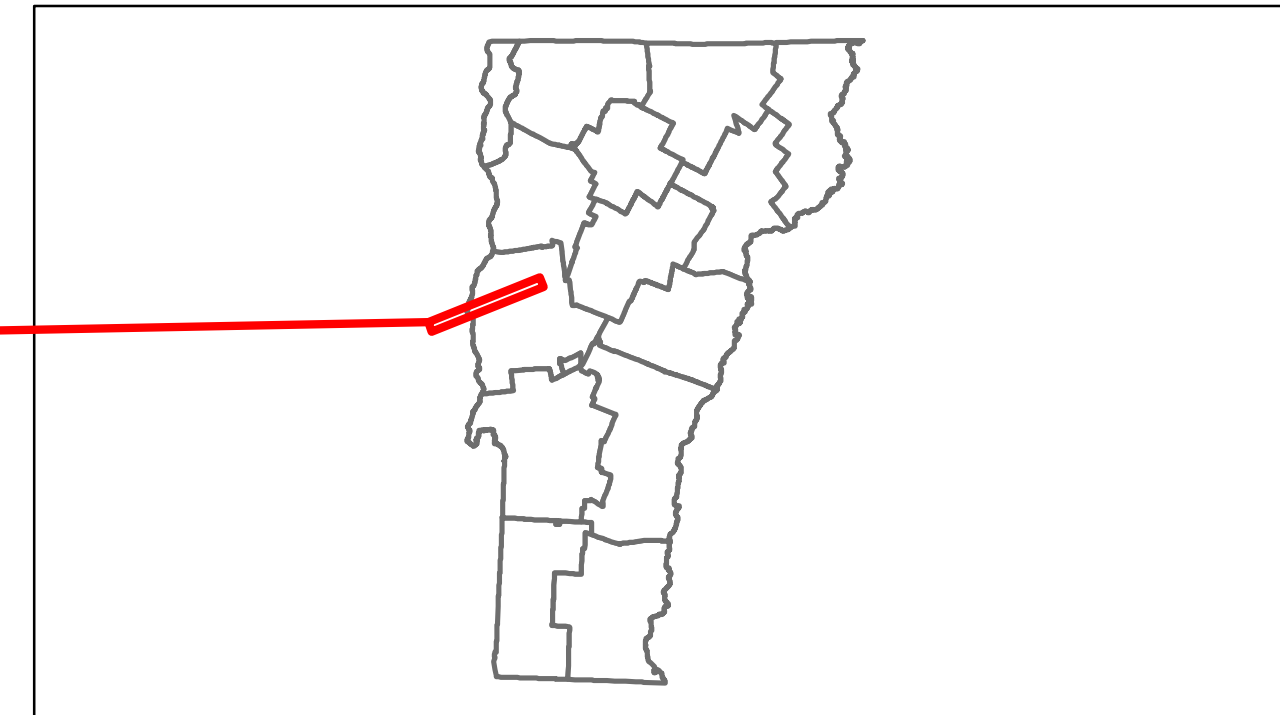


Route Log Progress Chart

DRAFT

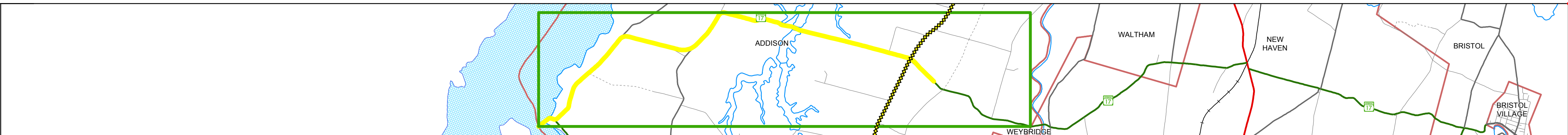
Please Note: Errors and Omissions May Exist.
Contact the VTrans Mapping Unit with questions or concerns.

DISTRICT	TOWN	ROUTE
5	ADDISON	VT-17



Base Map

1 in = 1.25 miles



Stick Diagram

- Primary Structures
- Secondary Structures
- Stations (Feet)
- Railroad Crossings
- Divided State Highway
- State Highway
- Divided Class 1 Town Highway
- Class 1 Town Highway
- Town Boundary
- District Boundaries
- State/Town Highway Change
- Divided Highway Limits
- Ghost Section Boundary
- Streams

Scale: 1in = 2000 FEET



DESCRIPTION BLOCK

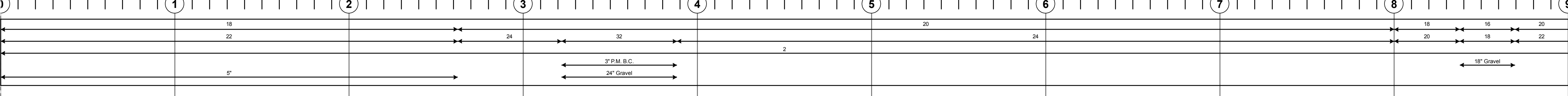
Culvert 2:
Culvert - 1949
Structure No. 300032000201011
Length: 12'
Under Clearance: 5.0'
Facility Carried: VT17
Bridge Type: TWIN RC PIPE
Features Intersected: BROOK
Maintenance: State

Bridge 4:
Stringer/multi-beam or girder - 1934
Structure No. 200032000401012
Length: 74'
Width: 24.0'
Facility Carried: VT 00017 ML
Bridge Type: STEEL BEAM
Features Intersected: DEAD CREEK
Surface: Concrete
Maintenance/Ownership: State

Culvert 6:
Culvert - 1919
Structure No. 300032000601011
Length: 6'
Under Clearance: 5.42'
Facility Carried: VT17
Bridge Type: ACCGMP
Features Intersected: CATTLE PASS
Maintenance: State

Road Widths


Travellane
Roadway
Lane Count
Base
Subbase



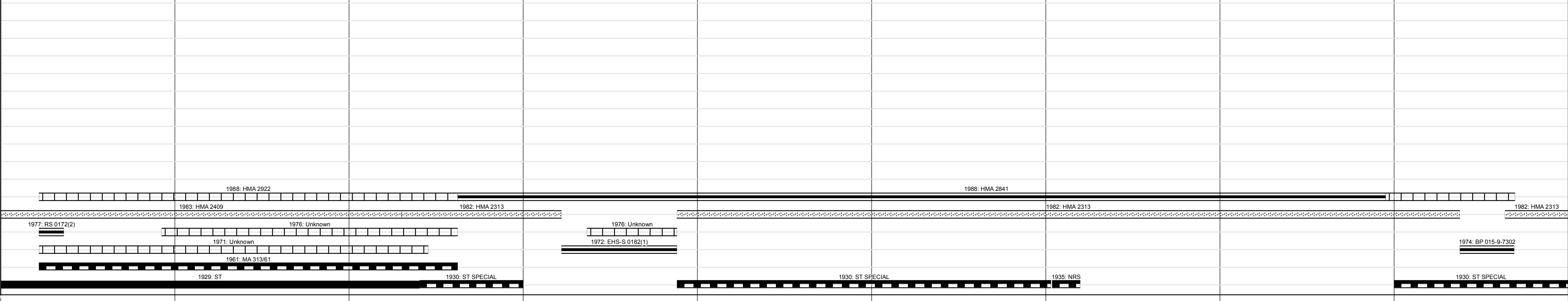
Curves



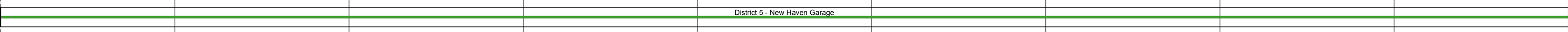
Grades




Historic Projects




Maintenance Garage




Traffic Counters



Functional Class



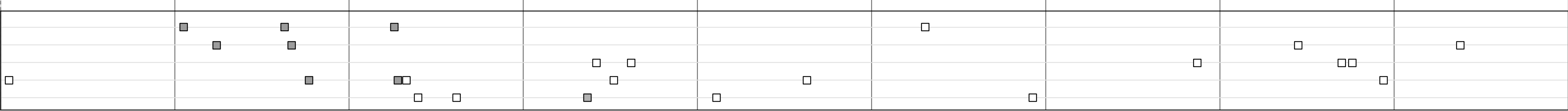
Speed Zone



AADT Counts



Crash Locations



Historic Projects Retreatment, Resurface, Unknown, Bituminous Mix, Skiny Mix, Bituminous Seal, Bituminous Concrete, Surface Treated Gravel, Plant Mix, Reclaimed Base and Bituminous Concrete, Concrete	Functional Class 1, 2, 3, 4, 5, 6, 7, 8, 9, 10, 11, 12, 13, 14, 15, 16, 17, 18, 19	Curves curve left, curve right	Road Widths (ft)	Traffic Counters (counter ID)	AADT (count)	Crash Locations Fatal, Injury, Property Damage Only, Unknown Crash Type	Mileage by Functional Class By Sheet 032-1 6 - Rural - Minor Arterial 9.000	Mileage by Town By Sheet ADDISON - V017-0101 9.0 of 11.133	DISTRICT 5	TOWN ADDISON	Date: 11/15/13	ROUTE VT-17 ETE mileage: 0.0 to 11.133
							Total Mileage: 9.000 mi	Total Mileage: 9.0 mi				