




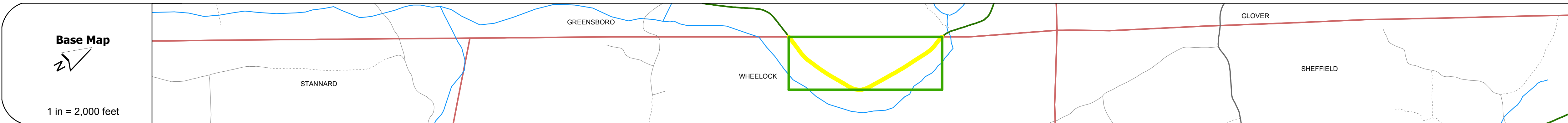
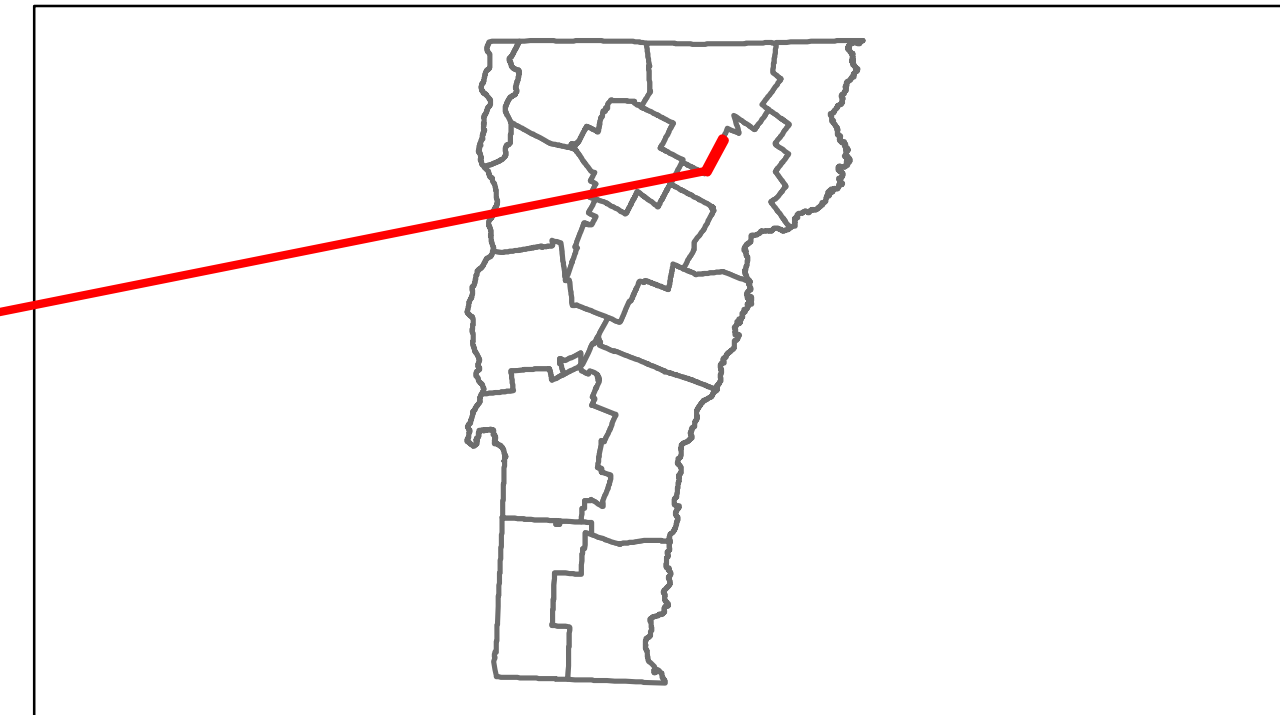


Route Log Progress Chart

DRAFT

Please Note: Errors and Omissions May Exist.
Contact the VTrans Mapping Unit with questions or concerns.

DISTRICT	TOWN	ROUTE
7	WHEELLOCK	VT-16



Historic Projects	Year	Description
2007 STP 2226(1)S	2007	2226(1)S
1991 PMA 3252	1991	PMA 3252
1980 FR 037-3(2)S	1980	FR 037-3(2)S
1961 MA 3034E1	1961	MA 3034E1
1953 F 107(1)	1953	F 107(1)

Maintenance Garage: District 9 - Barton Garage

Traffic Counters:

Functional Class: 6

Speed Zone:

Year	ADT
2012	1600
2011	1400
2010	1200
2009	1300
2008	1300

Year	Crash Locations
2012	
2011	
2010	
2009	1
2008	

DESCRIPTION BLOCK

Historic Projects Retirement, Resurface, Unknown, Bituminous Mix, Skippy Mix, Bituminous Seal, Concrete, Gravel, Surface Treated Gravel, Plant Mix, Reclaimed Base and Bituminous Concrete	Functional Class 1-19, 6-16 Speed Zones 25, 30, 35, 40, 45, 50, 55, 60, 65	Curves curve left, curve right Grades grade up, grade down	Road Widths (ft) Traffic Counters (counter ID)	AADT (count) Crash Locations Fatal, Injury, Property Damage Only, Unknown Crash Type	Mileage by Functional Class By Sheet 037-3 6 - Rural - Minor Arterial 1.261 Total Mileage: 1.261 mi	Mileage by Town By Sheet WHEELLOCK - V016-0317 1.261 of 1.261 Total Mileage: 1.261 mi	DISTRICT 7	TOWN WHEELLOCK	Date: 11/15/13 1 of 1 TWN mileage: 0.0 to 1.261	ROUTE VT-16 ETE mileage: 9.243 to 10.504
--	---	---	---	---	---	---	----------------------	--------------------------	--	--