

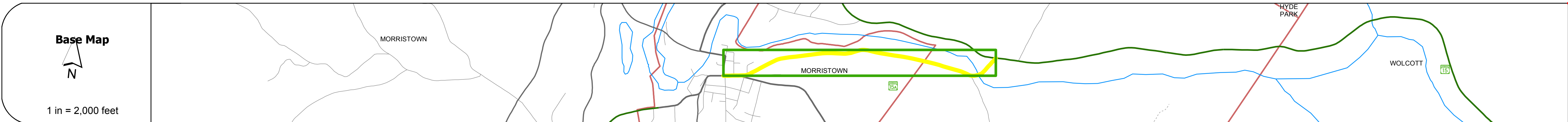
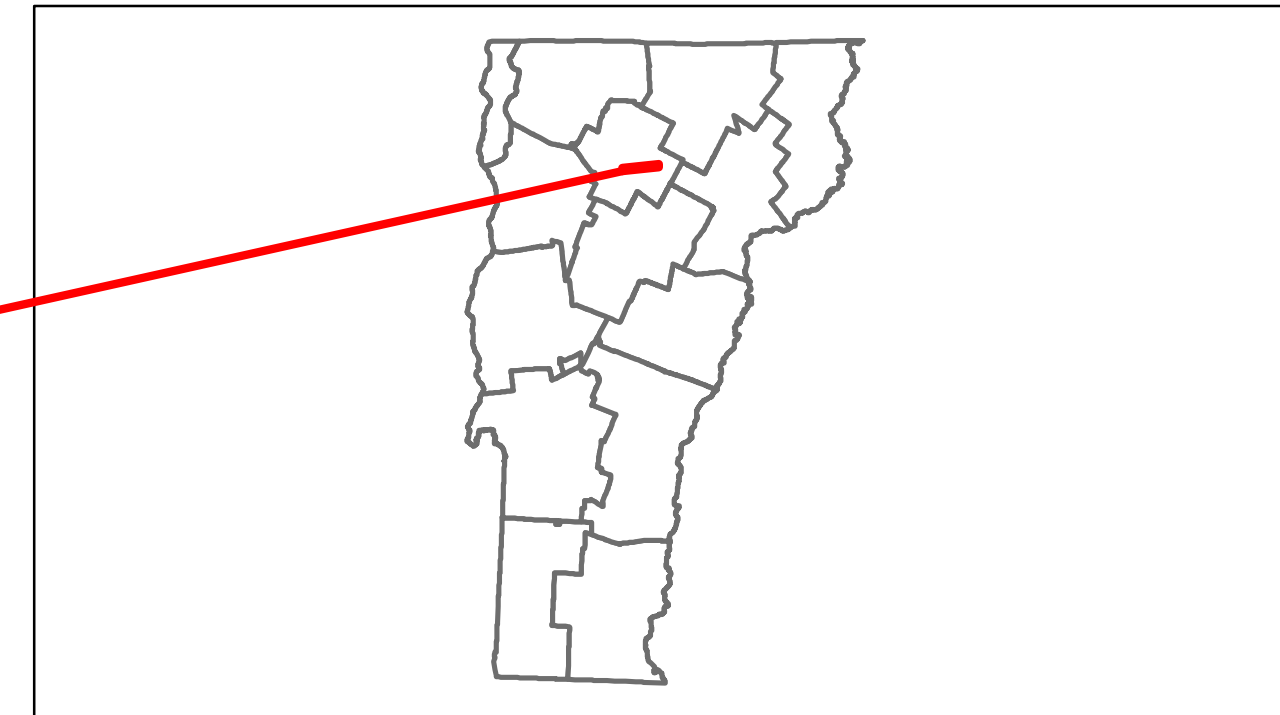


Route Log Progress Chart

DRAFT









Please Note: Errors and Omissions May Exist.
Contact the VTrans Mapping Unit with questions or concerns.

DISTRICT	TOWN	ROUTE
6	MORRISTOWN	VT-15A



DESCRIPTION BLOCK

Bridge 1:
 Truss - thru - 1928
 Structure No. 200240000108072
 Length: 115'
 Width: 24.2'
 Weight Limit: 0
 Facility Carried: VT 0015A ALT
 Bridge Type: TEMP MABEY BRIDGE
 Features Intersected: LAMOILLE RIVER
 1
 Surface: Bituminous
 Maintenance/Ownership: State



Historic Projects Retreatment, Resurface, Unknown, Bituminous Mix, Skippy Mix, Bituminous Seal, Concrete, Biluminous Concrete, Surface Treated Gravel, Plant Mix, Reclaimed Base and Bituminous Concrete	Functional Class 1-19, 12-19, 11-16, 6-11, 25-65	Curves curve left, curve right	Road Widths (ft)	AADT (count)	Mileage by Functional Class By Sheet 0240 7 - Rural - Major collector 1.824	Mileage by Town By Sheet MORRISTOWN - V015A0807 1.824 of 1.824	DISTRICT 6	TOWN MORRISTOWN	Date: 11/15/13	ROUTE VT-15A ETE mileage: 0.0 to 1.824
Crash Locations Fatal, Injury, Property Damage Only, Unknown Crash Type	Speed Zones 25, 30, 35, 40, 45, 50, 55, 60, 65	Grades grade up, grade down	Traffic Counters (counter ID)	Total Mileage: 1.824 mi	Total Mileage: 1.824 mi	1 of 1 TWN mileage: 0.0 to 1.824				