

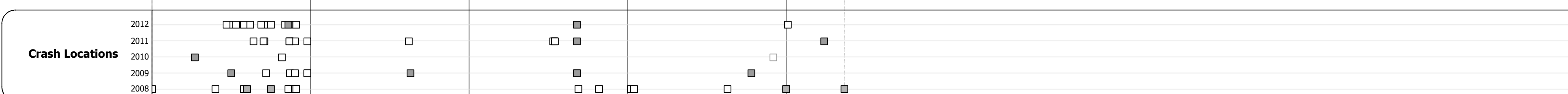
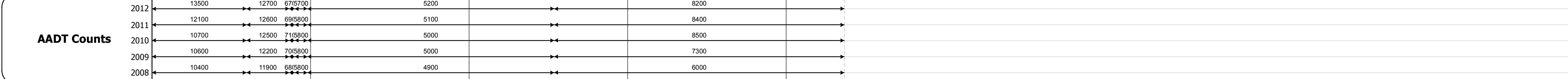




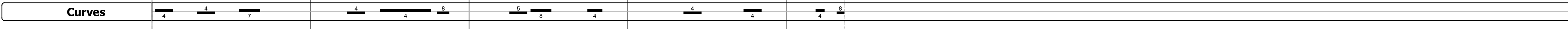
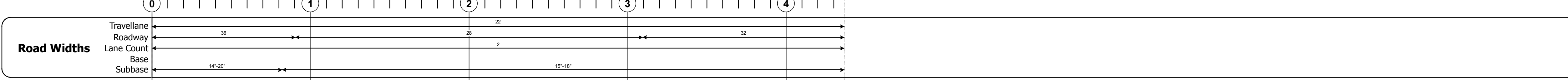
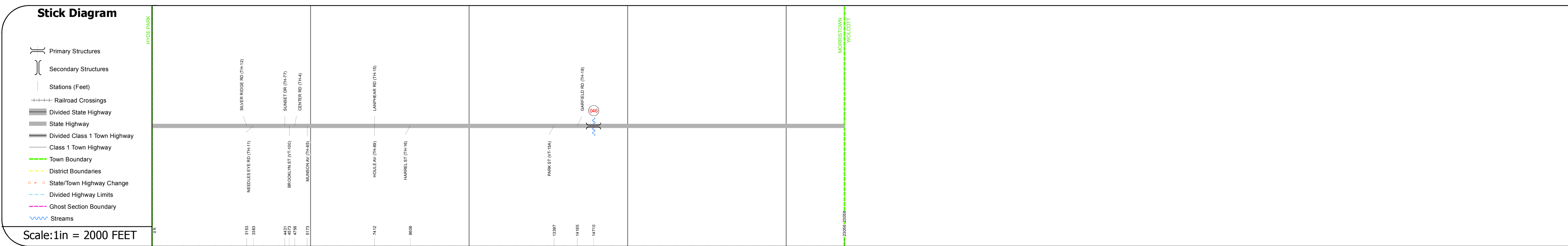
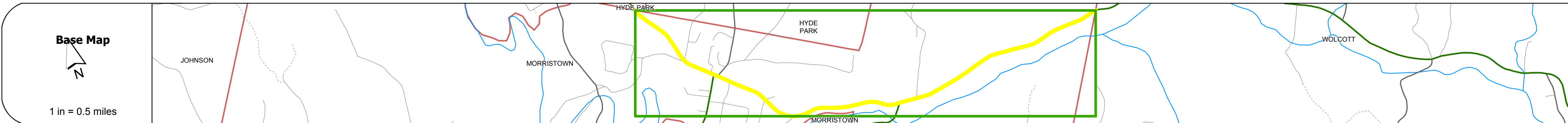
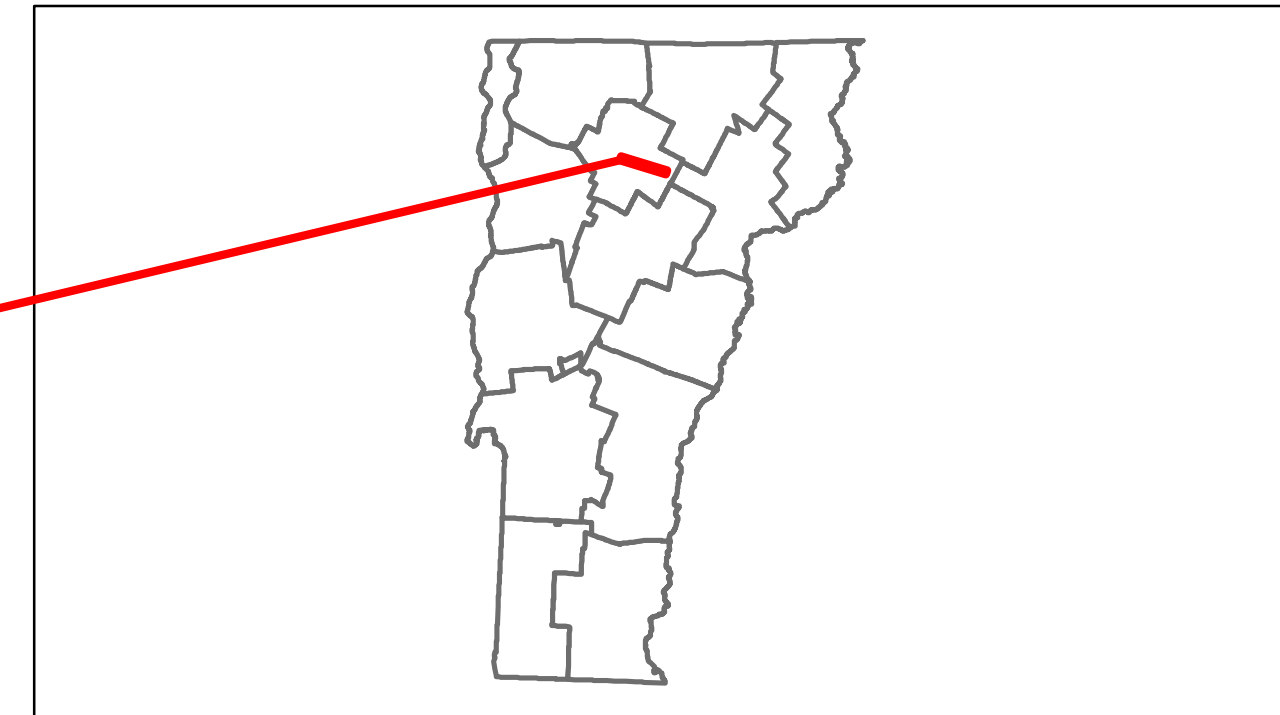


# Route Log Progress Chart

**DRAFT**

Please Note: Errors and Omissions May Exist.  
Contact the VTrans Mapping Unit with questions or concerns.

DISTRICT	TOWN	ROUTE
6	MORRISTOWN	VT-15



## DESCRIPTION BLOCK

Bridge 46:  
Slab - 1941  
Structure No. 300030004608071  
Length: 25'  
Width: 24.0'  
Under Clearance: 8.0'  
Facility Carried: VT 15  
Bridge Type: CONCRETE SLAB  
Features Intersected: RODMAN BROOK  
Surface: Bituminous  
Maintenance: State

<b>Historic Projects</b> Retreatment, Resurface, Unknown, Bituminous Mix, Skirny Mix, Bituminous Seal, Bituminous Concrete, Concrete	<b>Functional Class</b> 1, 2, 3, 4, 5, 6, 7, 8, 9, 10, 11, 12, 13, 14, 15, 16, 17, 18, 19	<b>Curves</b> curve left, curve right	<b>Road Widths</b> (ft)	<b>Traffic Counters</b> (counter ID)	<b>AADT</b> (count)	<b>Crash Locations</b> Fatal, Injury, Property Damage Only, Unknown Crash Type	<b>Mileage by Functional Class By Sheet</b> 030-2 6 - Rural - Minor Arterial 4.367	<b>Mileage by Town By Sheet</b> MORRISTOWN - V015-0807 4.367 of 4.367	<b>DISTRICT</b> 6	<b>TOWN</b> MORRISTOWN	<b>Date:</b> 11/15/13	<b>ROUTE</b> VT-15 ETE mileage: 41.368 to 45.735
<b>Total Mileage: 4.367 mi</b>								<b>Total Mileage: 4.367 mi</b>				