






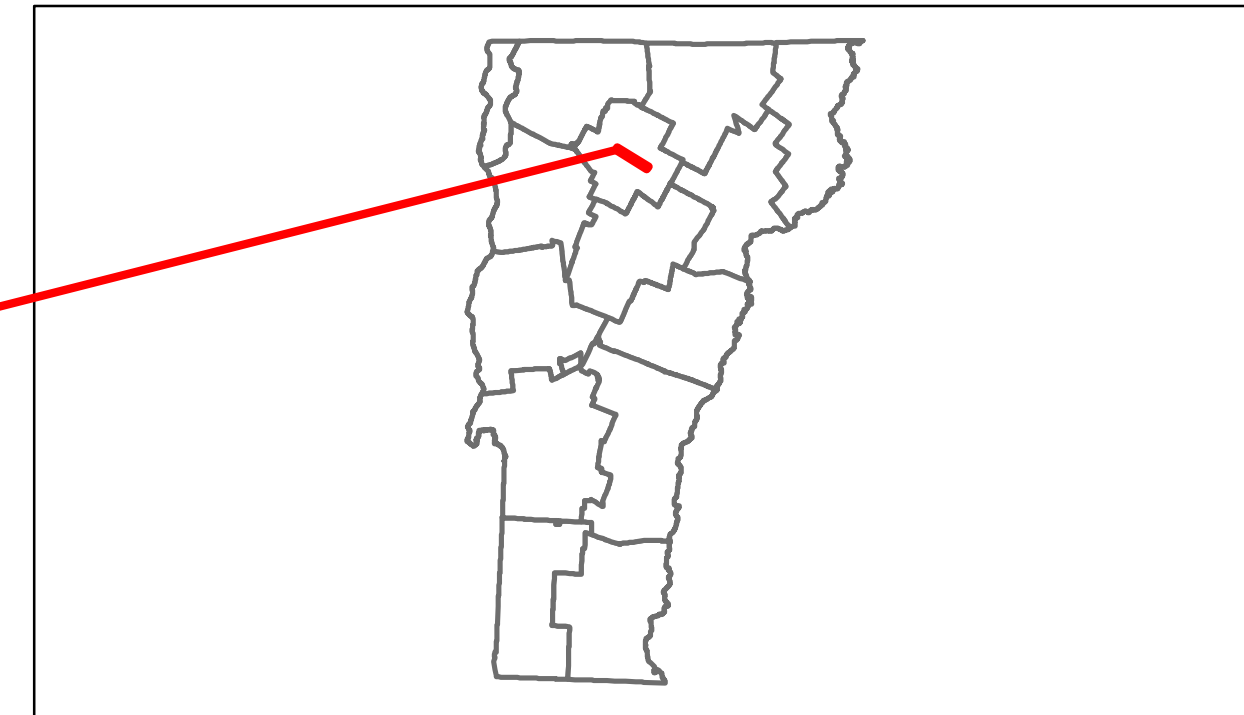


DISTRICT	TOWN	ROUTE
8	HYDE PARK	VT-15



DESCRIPTION BLOCK

Culvert 39:
Culvert - 1917
Structure No. 300030003908051
Length: 18'
Width: 24.5'
Under Clearance: 6.0'
Facility Carried: VT 15
Bridge Type: R.C. BOX
Features Intersected: BROOK
Maintenance: State

Culvert 40:
Culvert - 1917
Structure No. 300030004008051
Length: 8'
Under Clearance: 6.0'
Facility Carried: VT 15
Bridge Type: R.C. BOX
Features Intersected: FINNEGANS BROOK
Maintenance: State

Culvert 42:
Culvert - 1959
Structure No. 300030004208051
Length: 15'
Under Clearance: 15.0'
Facility Carried: VT 15
Bridge Type: CGMPP
Features Intersected: CENTERVILLE BROOK
Maintenance: State

Historic Projects Retreatment, Resurface, Unknown, Bituminous Mix, Skippy Mix, Bituminous Seal, Bituminous Concrete, Gravel, Surface Treated Gravel, Plant Mix, Reclaimed Base and Bituminous Concrete, Concrete	Functional Class 1, 2, 3, 4, 5, 6, 7, 8, 9, 10, 11, 12, 13, 14, 15, 16, 17, 18, 19	Curves curve left, curve right	Road Widths (ft)	Traffic Counters (counter ID)	AADT (count)	Crash Locations Fatal, Injury, Property Damage Only, Unknown Crash Type	Mileage by Functional Class By Sheet 030-2 6 - Rural - Minor Arterial 2.892	Mileage by Town By Sheet HYDE PARK - V015-0805 2.892 of 2.892	DISTRICT 8	TOWN HYDE PARK	Date: 11/15/13	ROUTE VT-15 ETE mileage: 38.476 to 41.368
							Total Mileage: 2.892 mi	Total Mileage: 2.892 mi	1 of 1 TWN mileage: 0.0 to 2.892			