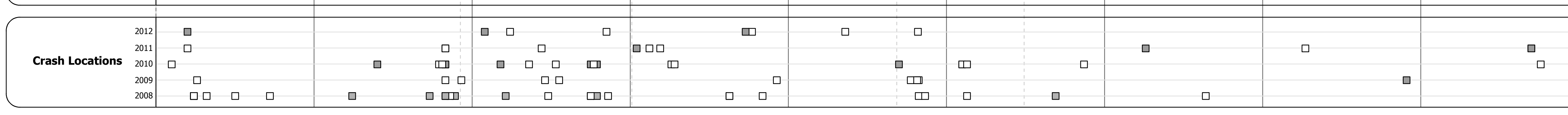
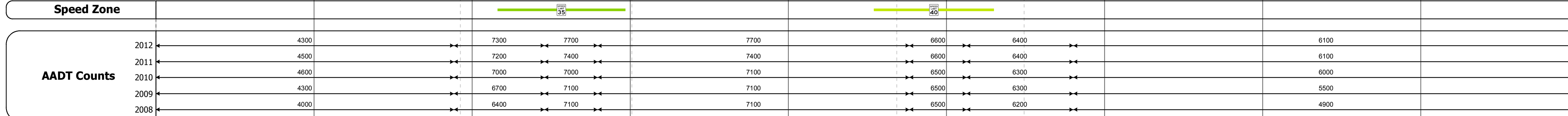

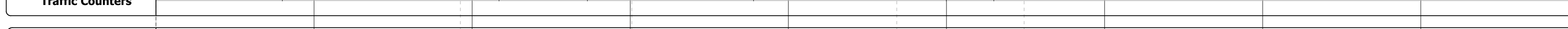




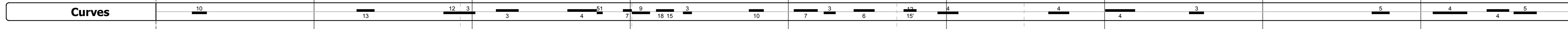

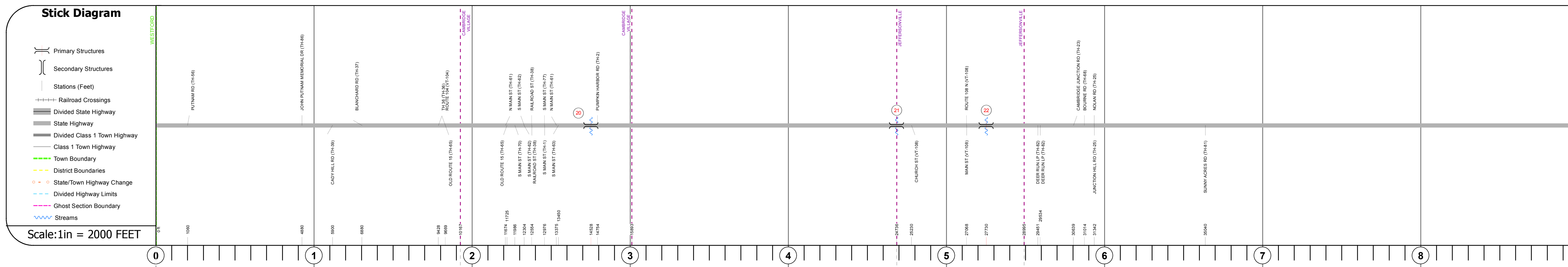
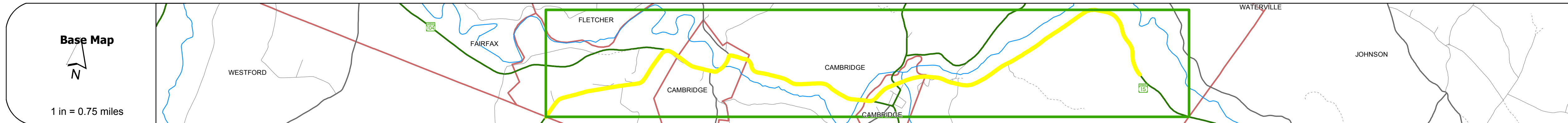
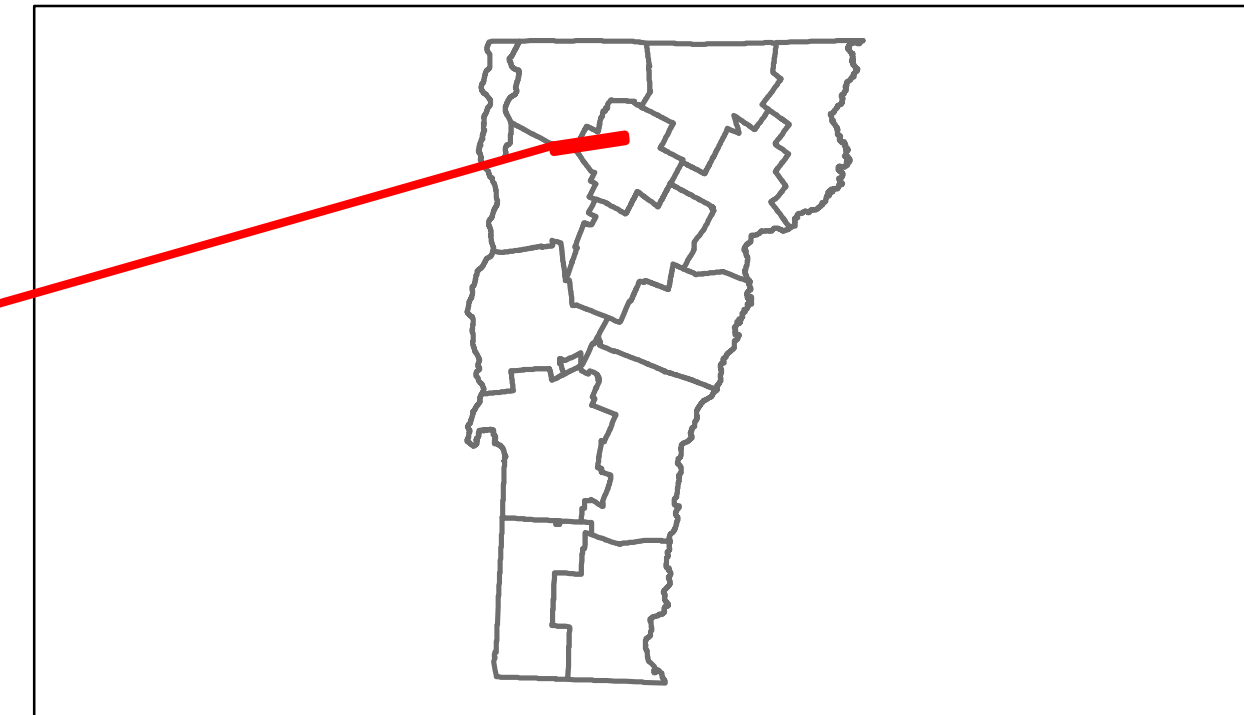


DISTRICT	TOWN	ROUTE
8	CAMBRIDGE	VT-15



DESCRIPTION BLOCK

Bridge 20:
Stringer/multi-beam or girder - 1950
Structure No. 200030002008022
Length: 399'
Width: 37.3'
Facility Carried: VT 00015 ML
Bridge Type: 5-SPAN ROLLED BEAM
Features Intersected: LAMOILLE RIVER
Surface: Bituminous
Maintenance/Ownership: State

Bridge 21:
Stringer/multi-beam or girder - 1991
Structure No. 200030002108022
Length: 259'
Width: 38.9'
Facility Carried: VT 00015 ML
Bridge Type: 3-SP.CONT.WLD.GIRDER
Features Intersected: LAMOILLE RIVER
Surface: Bituminous
Maintenance/Ownership: State

Bridge 22:
Stringer/multi-beam or girder - 1959
Structure No. 200030002208022
Length: 118'
Width: 30.0'
Facility Carried: VT 00015 ML
Bridge Type: 2-SPAN ROLLED BEAM
Features Intersected: BREWSTER RIVER
Surface: Bituminous
Maintenance/Ownership: State

Historic Projects Retreatment Resurface Unknown Bituminous Mix Skinny Mix Bituminous Seal	Functional Class 1 7 12 17 2 8 14 19 6 11 16	Curves curve left curve right	Road Widths (ft)	AADT (count)	Mileage by Functional Class By Sheet 030-2 6 - Rural - Minor Arterial 7.074 030-1 6 - Rural - Minor Arterial 1.926	Mileage by Town By Sheet CAMBRIDGE - V015-0802 9.0 of 9.833	DISTRICT 8	TOWN CAMBRIDGE	Date: 11/15/13	ROUTE VT-15 ETE mileage: 21.8 to 31.633
Crash Locations Fatal Injury Property Damage Only Unknown Crash Type	Speed Zones 25 30 35 40 45 50 55 60 65	Grades grade up grade down	Traffic Counters (counter ID)	Total Mileage: 9.000 mi	Total Mileage: 9.0 mi	1 of 2 TWN mileage: 0.0 to 9.0				