

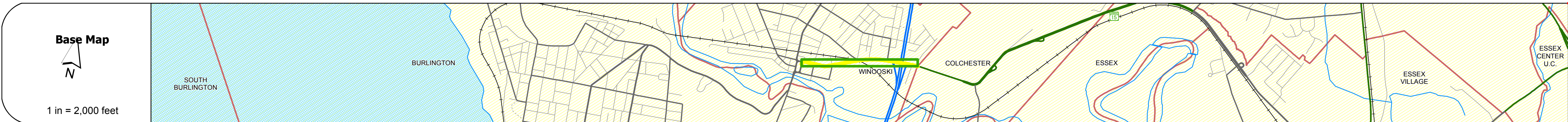
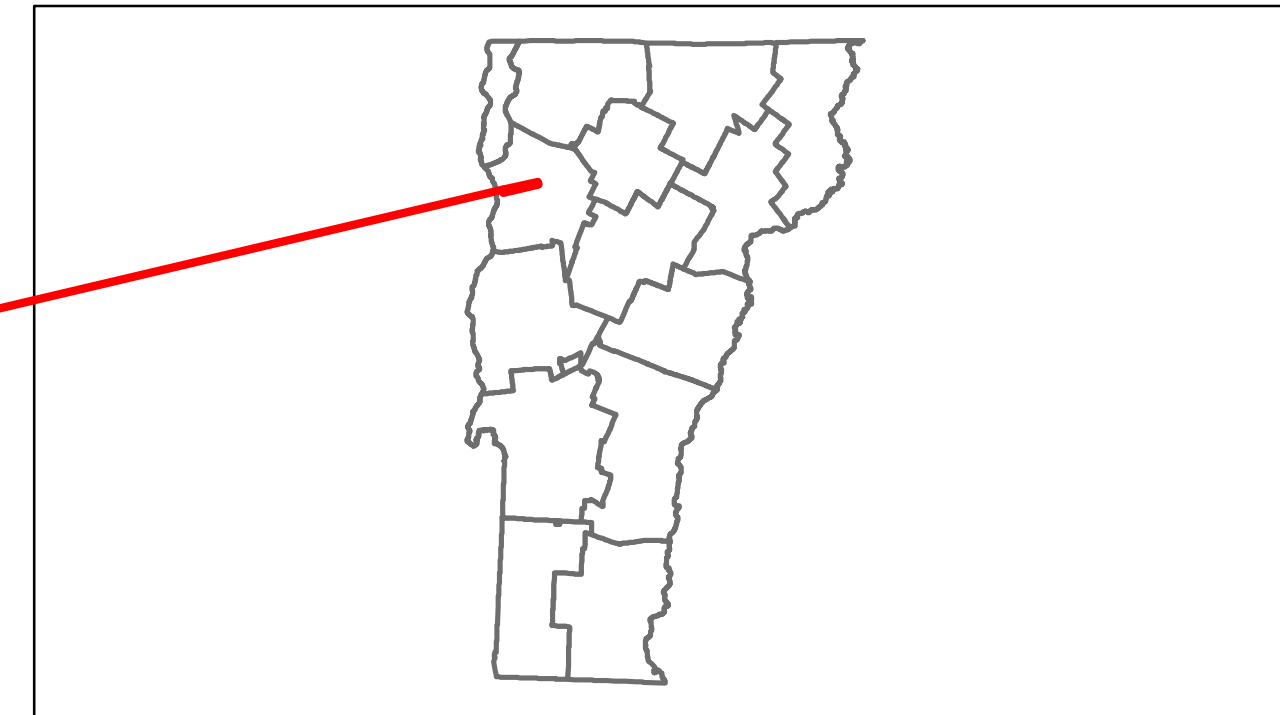


# Route Log Progress Chart










**DRAFT**

Please Note: Errors and Omissions May Exist.  
Contact the VTrans Mapping Unit with questions or concerns.

DISTRICT	TOWN	ROUTE
5	WINOOSKI	VT-15



DESCRIPTION BLOCK
<p><b>Bridge 1A:</b> Stringer/multi-beam or girder - 1962 Structure No. 200089072S04182 Length: 167' Height: 0.0' Weight Limit: 0 Facility Carried: 1 00089 ML Bridge Type: 3-SP ROLLED BEAM Features Intersected: 1 89 OVER VT15</p> <p><b>Bridge 1:</b> Stringer/multi-beam or girder - 1962 Structure No. 200089072N04182 Length: 167' Height: 0.0' Weight Limit: 0 Facility Carried: 1 00089 ML Bridge Type: 3-SP ROLLED BEAM Features Intersected: 1 89 OVER VT15</p>



Historic Projects	Functional Class	Curves	Road Widths	AADT	Mileage by Functional Class By Sheet	Mileage by Town By Sheet	DISTRICT	TOWN	Date: 11/15/13	ROUTE
<ul style="list-style-type: none"> <li>Retreatment</li> <li>Resurface</li> <li>Unknown</li> <li>Bituminous Mix</li> <li>Skimny Mix</li> <li>Bituminous Seal</li> <li>Gravel</li> <li>Surface Treated Gravel</li> <li>Plant Mix</li> <li>Reclaimed Base and Bituminous Concrete</li> <li>Concrete</li> </ul>	<ul style="list-style-type: none"> <li>1</li> <li>2</li> <li>6</li> <li>7</li> <li>8</li> <li>11</li> <li>12</li> <li>14</li> <li>19</li> </ul>	<ul style="list-style-type: none"> <li>curve left</li> <li>curve right</li> </ul>	<ul style="list-style-type: none"> <li>(ft)</li> </ul>	<ul style="list-style-type: none"> <li>(count)</li> </ul>	030-1 14 - Urban - Principal Arterial - other 0.757	WINOOSKI - V015-0418 0.757 of 0.757	5	WINOOSKI	1 of 1 TWN mileage: 0.0 to 0.757	VT-15 ETE mileage: 0.0 to 0.757
Total Mileage: 0.757 mi						Total Mileage: 0.757 mi				