









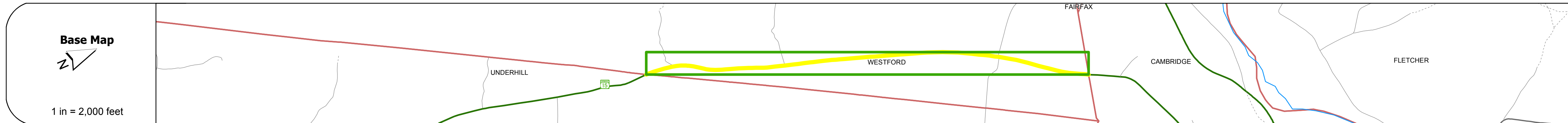
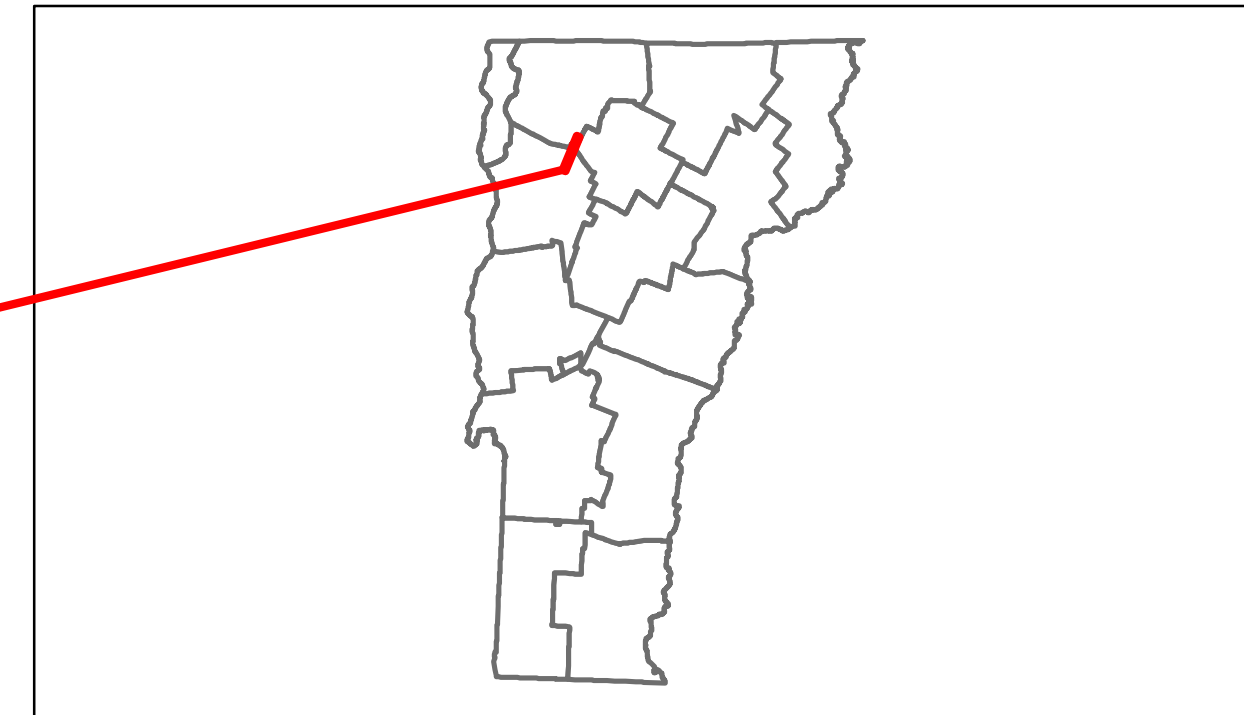


Route Log Progress Chart

DRAFT

Please Note: Errors and Omissions May Exist.
Contact the VTrans Mapping Unit with questions or concerns.

DISTRICT	TOWN	ROUTE
8	WESTFORD	VT-15



DESCRIPTION BLOCK

Culvert 16:
Culvert - 1939
Structure No. 300030001604161
Length: 6'
Under Clearance: 5.0'
Facility Carried: VT15
Bridge Type: R.C. BOX
Features Intersected: BROOK
Maintenance: State

Bridge 17:
Tee Beam - 1931
Structure No. 200030001704162
Length: 28'
Width: 30.7'
Facility Carried: VT 00015 ML
Bridge Type: T BM WIDEN W/ SLAB
Features Intersected: BEAVER BROOK
Surface: Bituminous
Maintenance/Ownership: State

Culvert 18A:
Culvert - 1951
Structure No. 300030018A04161
Length: 6'
Under Clearance: 6.0'
Facility Carried: VT15
Bridge Type: ACCGMP
Features Intersected: BROOK
Maintenance: State

Culvert 19:
Culvert - 1953
Structure No. 300030001904161
Length: 19'
Under Clearance: 10.0'
Facility Carried: VT 15
Bridge Type: CGMPP
Features Intersected: BROOK
Maintenance: State

Historic Projects Retreatment, Resurface, Unknown, Bituminous Mix, Skippy Mix, Bituminous Seal, Bituminous Concrete, Surface Treated Gravel, Plant Mix, Reclaimed Base and Bituminous Concrete, Concrete	Functional Class 1, 2, 3, 4, 5, 6, 7, 8, 9, 10, 11, 12, 13, 14, 15, 16, 17, 18, 19	Curves - curve left, - curve right	Road Widths (ft)	AADT (counter ID)	Crash Locations Fatal, Injury, Property Damage Only, Unknown Crash Type	Mileage by Functional Class By Sheet 030-1 6 - Rural - Minor Arterial 2.822	Mileage by Town By Sheet WESTFORD - V015-0416 2.822 of 2.822	DISTRICT 8	TOWN WESTFORD	Date: 11/15/13	ROUTE VT-15 ETE mileage: 18.978 to 21.8
						Total Mileage: 2.822 mi	Total Mileage: 2.822 mi	1 of 1 TWN mileage: 0.0 to 2.822			