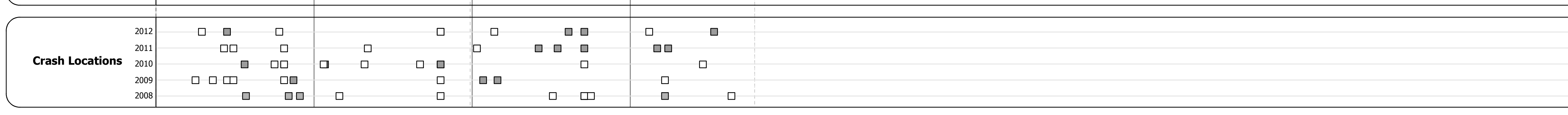








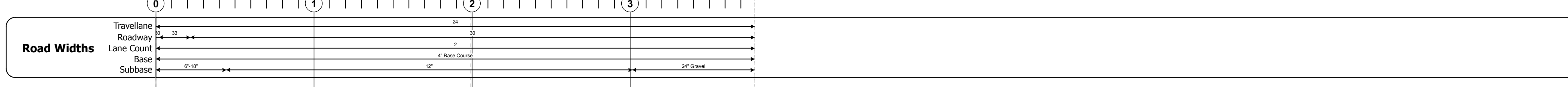

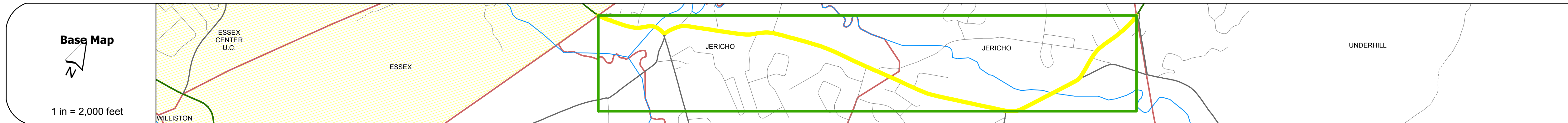
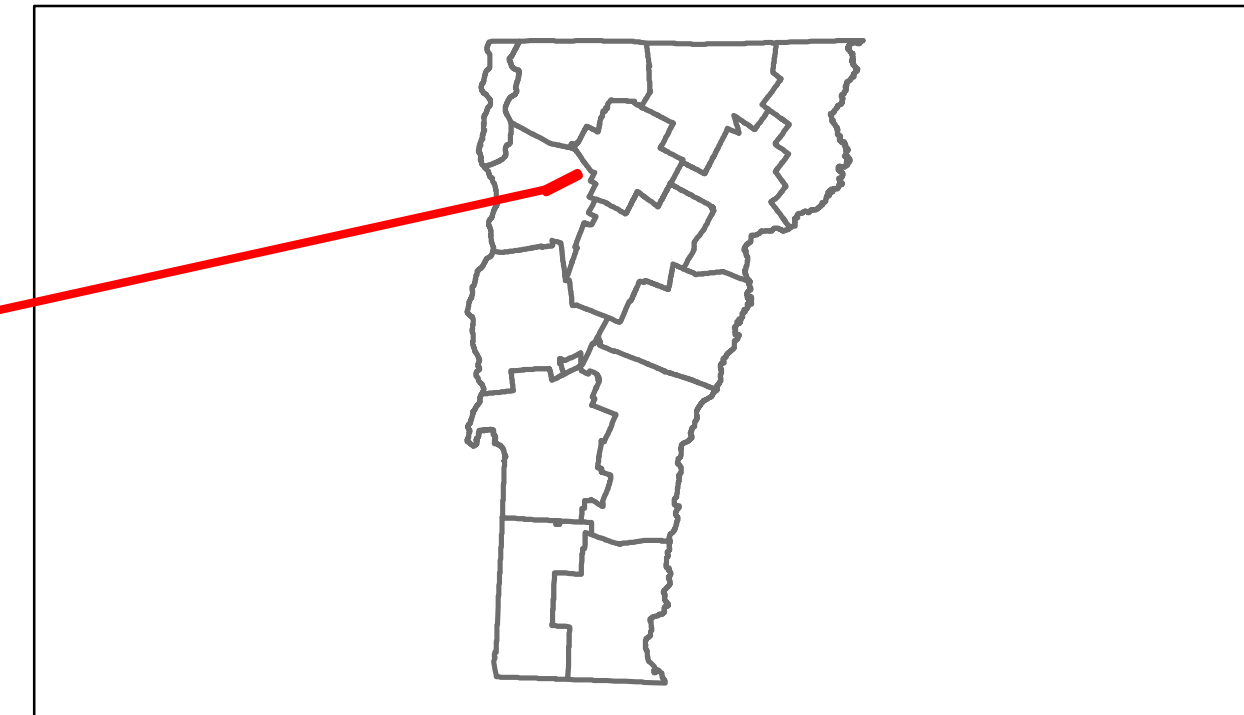


DISTRICT	TOWN	ROUTE
5	JERICO	VT-15



DESCRIPTION BLOCK

Bridge 7:
Girder and floorbeam system - 1929
Structure No. 20003000704092
Length: 93'
Width: 28.5'
Facility Carried: VT 00015 ML
Bridge Type: RIVETED TWO GIRDER
Features Intersected: BROWNS RIVER
Surface: Epoxy overlay
Maintenance/Ownership: State

Culvert 8:
Culvert - 1969
Structure No. 30003000804091
Length: 7'
Under Clearance: 5.0'
Facility Carried: VT15
Bridge Type: MULTI-PL. PIPE ARCH
Features Intersected: BROOK
Maintenance: State

Culvert 9:
Culvert - 1917
Structure No. 30003000904091
Length: 8'
Under Clearance: 1.42'
Facility Carried: VT15
Bridge Type: R.C. BOX
Features Intersected: BROOK
Maintenance: State

Bridge 10:
Stringer/multi-beam or girder - 1982
Structure No. 200030001004092
Length: 87'
Width: 38.5'
Facility Carried: VT 00015 ML
Bridge Type: ROLLED BEAM
Features Intersected: BROWNS RIVER
Surface: Bituminous
Maintenance/Ownership: State

Historic Projects Retreatment, Resurface, Unknown, Bituminous Mix, Skiny Mix, Bituminous Seal, Bituminous Concrete, Surface Treated Gravel, Plant Mix, Reclaimed Base and Bituminous Concrete, Concrete	Functional Class 1, 2, 3, 4, 5, 6, 7, 8, 9, 10, 11, 12, 13, 14, 15, 16, 17, 18, 19	Curves curve left, curve right	Road Widths (ft)	Traffic Counters (counter ID)	AADT (count)	Crash Locations Fatal, Injury, Property Damage Only, Unknown Crash Type	Mileage by Functional Class By Sheet 030-1 6 - Rural - Minor Arterial 3.787	Mileage by Town By Sheet JERICO - V015-0409 3.787 of 3.787	DISTRICT 5	TOWN JERICO	Date: 11/15/13	ROUTE VT-15 ETE mileage: 10.247 to 14.034
							Total Mileage: 3.787 mi	Total Mileage: 3.787 mi				