

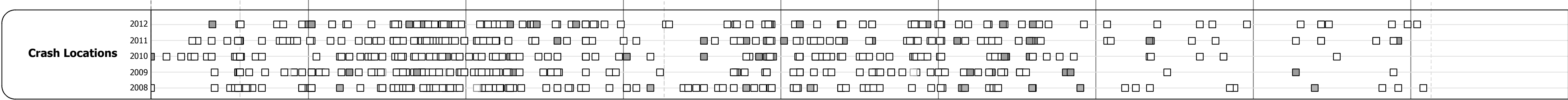

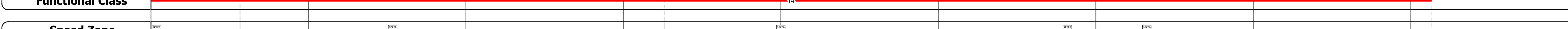

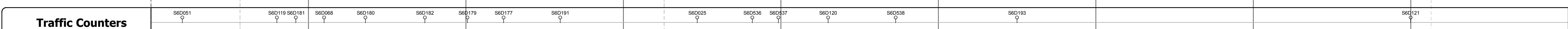


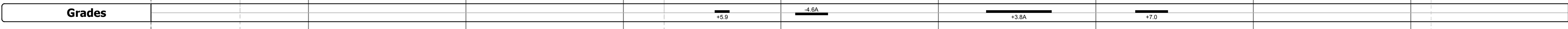
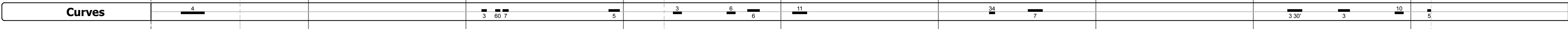
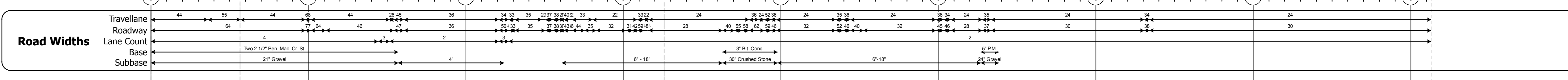
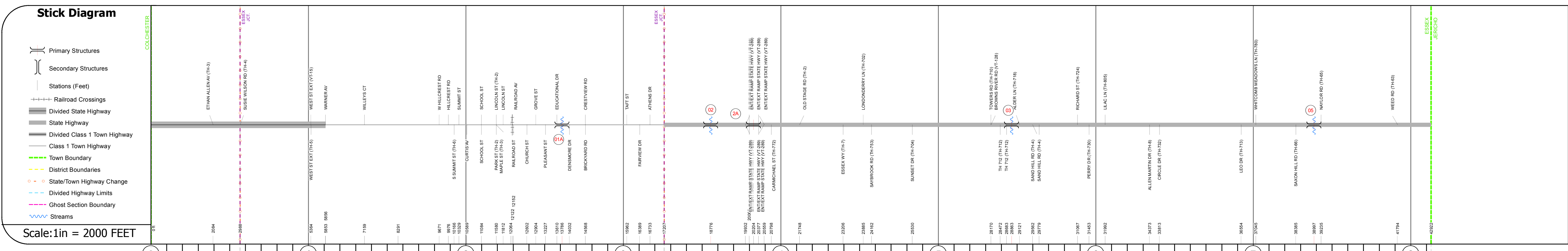
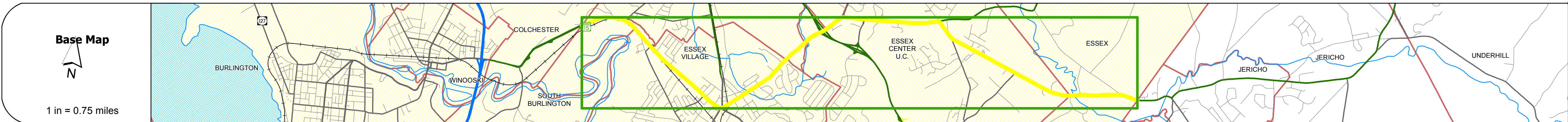
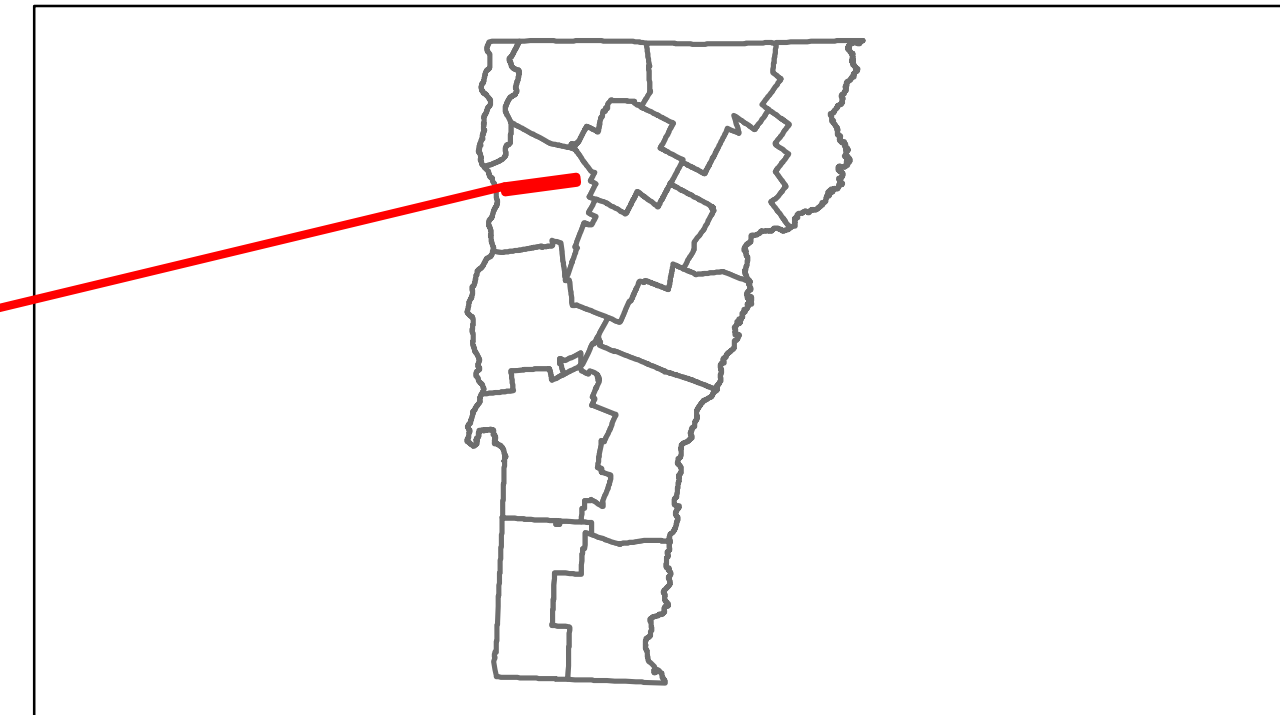


Route Log Progress Chart

DRAFT

Please Note: Errors and Omissions May Exist.
Contact the VTrans Mapping Unit with questions or concerns.

DISTRICT	TOWN	ROUTE
5	ESSEX	VT-15



DESCRIPTION BLOCK

Bridge 1A:
Slab - 1929
Structure No. 300030001A04061
Length: 20'
Width: 33.7'
Under Clearance: 10.0'
Facility Carried: VT 15
Bridge Type: CONCRETE SLAB
Features Intersected: INDIAN BROOK
Surface: Bituminous
Maintenance: Town

Culvert 2:
Culvert - 1919
Structure No. 30003000204061
Length: 12'
Under Clearance: 6.0'
Facility Carried: VT 15
Bridge Type: R.C. BOX
Features Intersected: INDIAN BROOK
Maintenance: State

Bridge 2A:
Stringer/multi-beam or girder - 1993
Structure No. 200030002A04062
Length: 152'
Width: 61.3'
Under Clearance: 16.5'
Facility Carried: VT 00015 ML
Bridge Type: WELDED GIRDER
Features Intersected: VT 15 OVER VT 289
Surface: Bituminous
Maintenance/Ownership: State

Culvert 3:
Culvert - 1979
Structure No. 30003000304061
Length: 14'
Under Clearance: 14.0'
Facility Carried: VT 15
Bridge Type: MULTI PLATE PIPE
Features Intersected: ALDER BROOK
Maintenance: State

Bridge 5:
Stringer/multi-beam or girder - 1968
Structure No. 20003000504062
Length: 79'
Width: 33.0'
Facility Carried: VT 00015 ML
Bridge Type: ROLLED BEAM
Features Intersected: BROWNS RIVER
Surface: Bituminous
Maintenance/Ownership: State

Historic Projects Retreatment Resurface Unknown Bituminous Mix Skinny Mix Bituminous Seal Bituminous Concrete Concrete Concrete	Functional Class 1 2 3 4 5 6 7 8 9 10 11 12 13 14 15 16 17 18 19 Speed Zones 25 30 35 40 45 50 55 60 65	Curves curve left curve right Grades grade up grade down	Road Widths (ft) Traffic Counters (counter ID)	AADT (count) Crash Locations Fatal Injury Property Damage Only Unknown Crash Type	Mileage by Functional Class By Sheet 030-1 14 - Urban - Principal Arterial - other 8.129 Total Mileage: 8.129 mi	Mileage by Town By Sheet ESSEX - V015-0406 8.129 of 8.129 Total Mileage: 8.129 mi	DISTRICT 5	TOWN ESSEX	Date: 11/15/13 1 of 1 ETE mileage: 0.0 to 8.129	ROUTE VT-15 ETE mileage: 2.118 to 10.247
--	--	---	---	---	--	---	----------------------	----------------------	--	--