


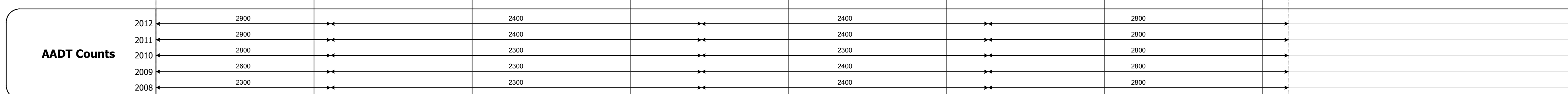


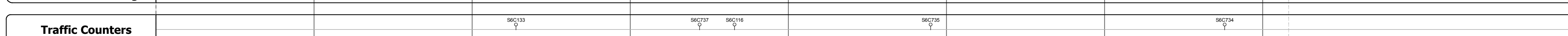

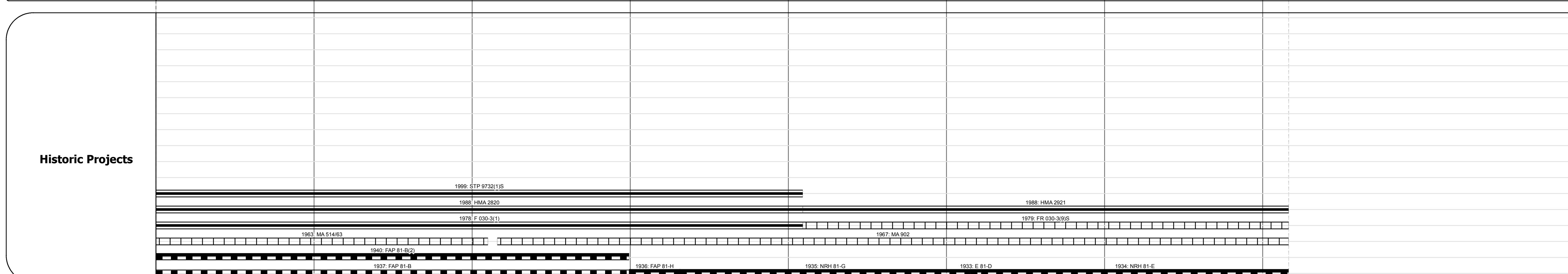
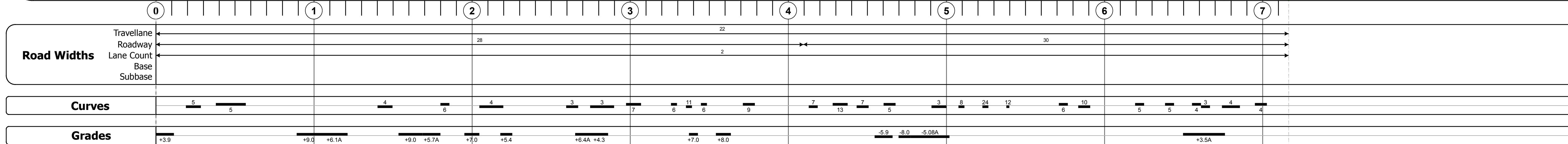
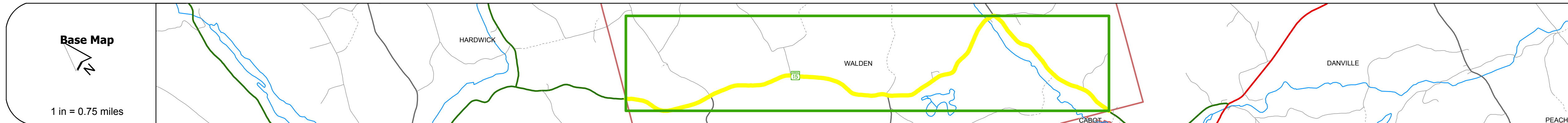
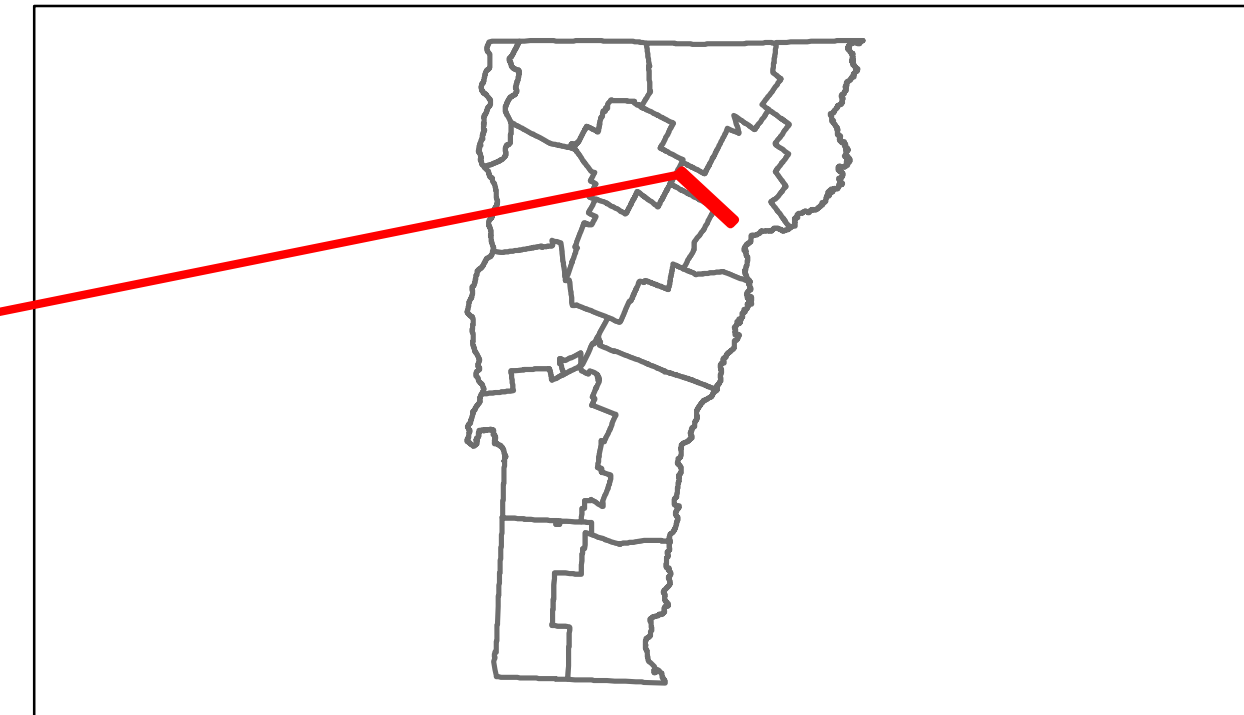


Route Log Progress Chart

DRAFT

Please Note: Errors and Omissions May Exist.
Contact the VTrans Mapping Unit with questions or concerns.

DISTRICT	TOWN	ROUTE
7	WALDEN	VT-15



DESCRIPTION BLOCK

Culvert 76:
Culvert - 1918
Structure No. 300030007603151
Length: 9'
Under Clearance: 6.0'
Facility Carried: VT15
Bridge Type: RC BOX
Features Intersected: BROOK
Maintenance: State

Culvert 77:
Culvert - 1919
Structure No. 300030007703151
Length: 16'
Under Clearance: 4.42'
Facility Carried: VT15
Bridge Type: RC BOX
Features Intersected: PERKINS MEADOW BROOK
Maintenance: State

Bridge 83:
Tee Beam - 1933
Structure No. 200030008303152
Length: 43'
Width: 22.3'
Facility Carried: VT 00015 ML
Bridge Type: CONCRETE T-BEAM
Features Intersected: JOES BROOK
Maintenance/Ownership: State

Bridge 84:
Slab - 1932
Structure No. 300030008403151
Length: 16'
Width: 25.2'
Under Clearance: 9.0'
Facility Carried: VT15
Bridge Type: CONCRETE SLAB
Features Intersected: CHASE BROOK
Surface: Bituminous
Maintenance: State

Historic Projects Retreatment, Resurface, Unknown, Bituminous Mix, Skinny Mix, Bituminous Seal, Bituminous Concrete, Surface Treated Gravel, Plant Mix, Reclaimed Base and Bituminous Concrete, Concrete	Functional Class 1, 2, 3, 4, 5, 6, 7, 8, 9, 10, 11, 12, 13, 14, 15, 16, 17, 18, 19	Curves curve left, curve right	Road Widths (ft)	Traffic Counters (counter ID)	AADT (count)	Mileage by Functional Class By Sheet 030-3 6 - Rural - Minor Arterial 7.164	Mileage by Town By Sheet WALDEN - V015-0315 7.164 of 7.164	DISTRICT 7	TOWN WALDEN	Date: 11/15/13	ROUTE VT-15 ETE mileage: 59.956 to 67.12
						Crash Locations Fatal, Injury, Property Damage Only, Unknown Crash Type	Total Mileage: 7.164 mi				