

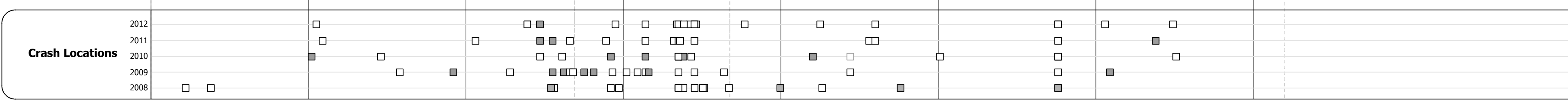
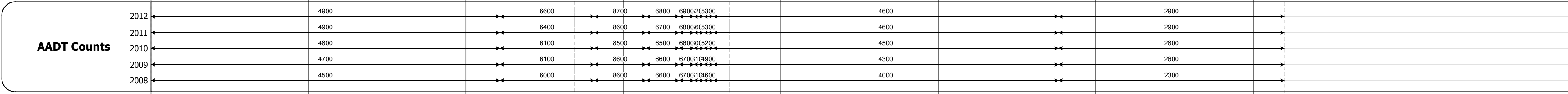



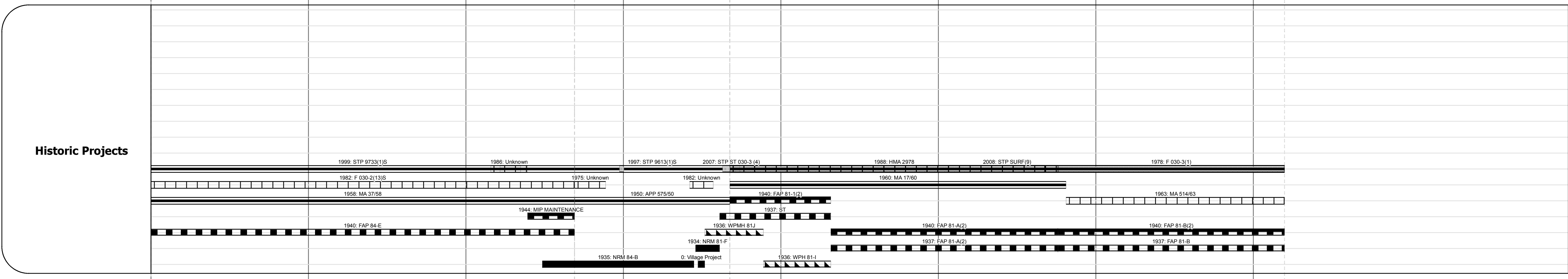

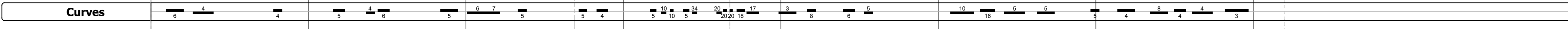
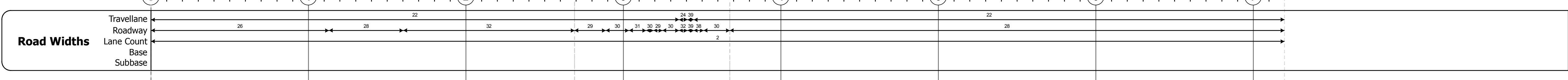
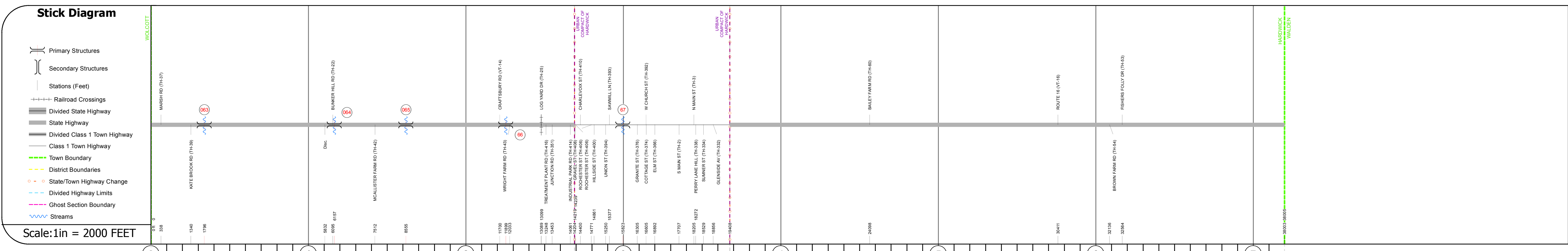
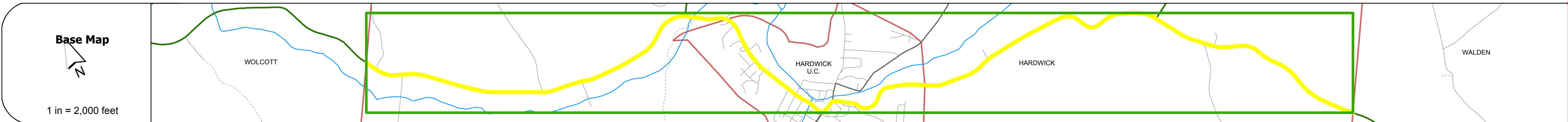
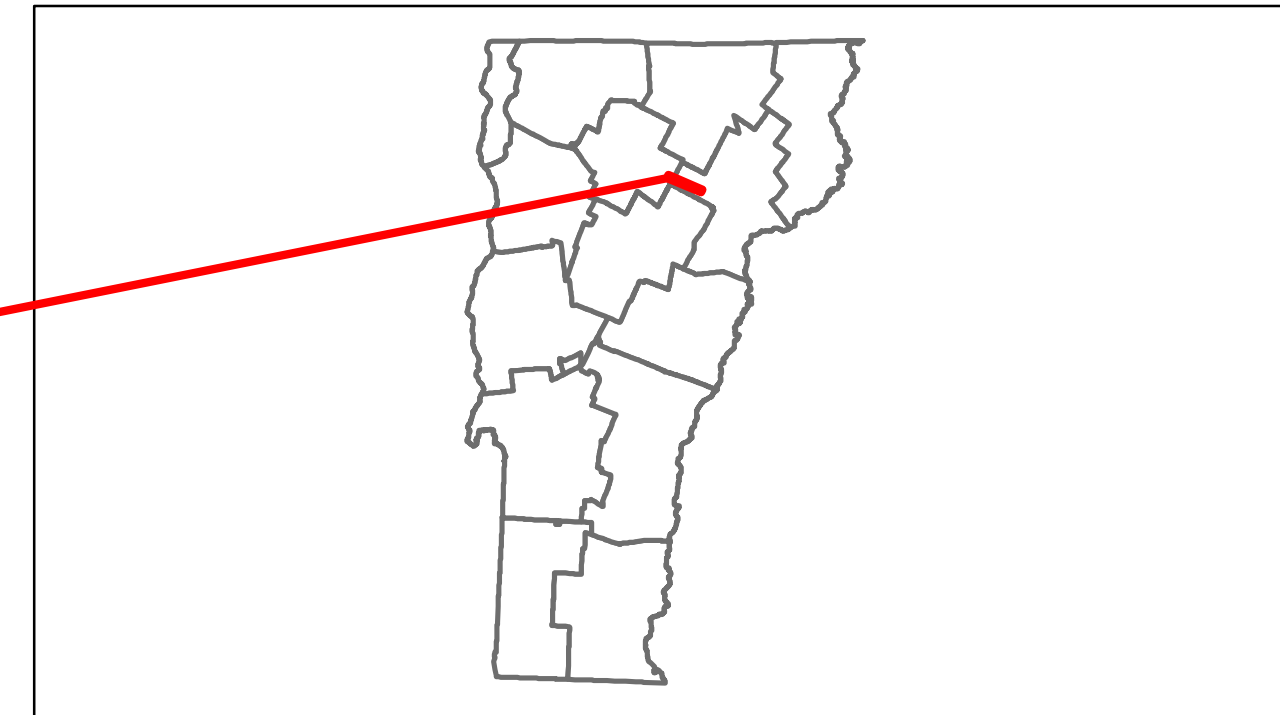


Route Log Progress Chart

DRAFT

Please Note: Errors and Omissions May Exist.
Contact the VTrans Mapping Unit with questions or concerns.

| | | |
|----------|----------|-------|
| DISTRICT | TOWN | ROUTE |
| 7 | HARDWICK | VT-15 |



DESCRIPTION BLOCK

Culvert 63:
Culvert - 1940
Structure No. 300030006303051
Length: 12'
Under Clearance: 8.0'
Facility Carried: VT15
Bridge Type: R.C.BOX
Features Intersected: MILLARD BROOK
Maintenance: State

Bridge 64:
Slab - 1919
Structure No. 300030006403051
Length: 17'
Width: 32.0'
Under Clearance: 5.42'
Facility Carried: VT15
Bridge Type: CONCRETE SLAB
Features Intersected: BUNKER BROOK
Surface: Bituminous
Maintenance: State

Culvert 65:
Culvert - 1919
Structure No. 300030006503051
Length: 9'
Under Clearance: 6.0'
Facility Carried: VT15
Bridge Type: CONC. RIGID FRAME
Features Intersected: BROOK
Maintenance: State

Bridge 66:
Stringer/multi-beam or girder - 1984
Structure No. 200030006603052
Length: 92'
Width: 39.4'
Facility Carried: VT 00015 ML
Bridge Type: WELDED GIRDER
Features Intersected: LAMOILLE RIVER
Surface: Bituminous
Maintenance/Ownership: State

Bridge 67:
Stringer/multi-beam or girder - 1935
Structure No. 200030006703052
Length: 64'
Width: 29.5'
Facility Carried: VT 00015 ML
Bridge Type: ROLLED BEAM
Features Intersected: COOPER BROOK
Surface: Bituminous
Maintenance/Ownership: Town

| | | | | | | | | | | |
|--|--|---|---|---|---|--|----------------------|-------------------------|--|--|
| Historic Projects Retreatment Resurface Unknown Bituminous Mix Skirny Mix Bituminous Seal Concrete Bituminous Concrete Surface Treated Gravel Plant Mix Reclaimed Base and Bituminous Concrete Concrete | Functional Class 1 2 3 4 5 6 7 8 9 10 11 12 13 14 15 16 17 18 19 Speed Zones 25 30 35 40 45 50 55 60 65 | Curves curve left curve right Grades grade up grade down | Road Widths (ft) Traffic Counters (counter ID) | AADT (count) Crash Locations Fatal Injury Property Damage Only Unknown Crash Type | Mileage by Functional Class By Sheet 030-3 6 - Rural - Minor Arterial 3,844 030-2 6 - Rural - Minor Arterial 3,354 Total Mileage: 7.198 mi | Mileage by Town By Sheet HARDWICK - V015-0305 7.198 of 7.198 Total Mileage: 7.198 mi | DISTRICT 7 | TOWN HARDWICK | Date: 11/15/13 1 of 1 TWN mileage: 0.0 to 7.198 | ROUTE VT-15 ETE mileage: 52.758 to 59.956 |
|--|--|---|---|---|---|--|----------------------|-------------------------|--|--|