

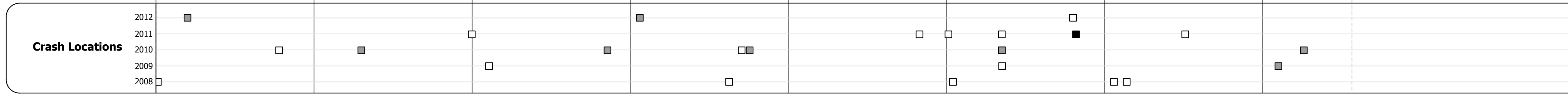
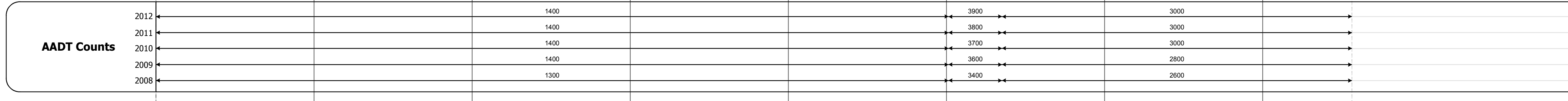


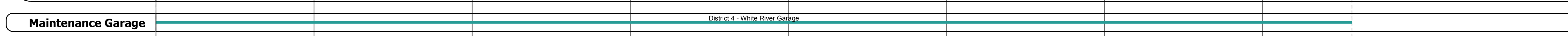


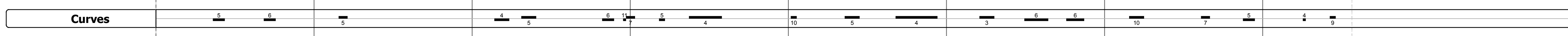
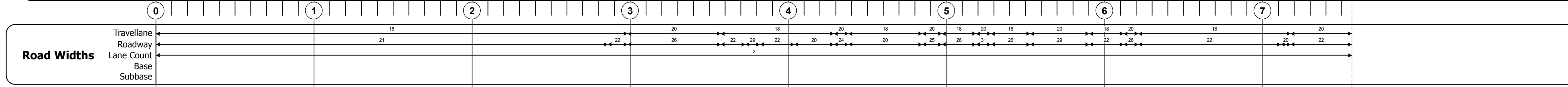
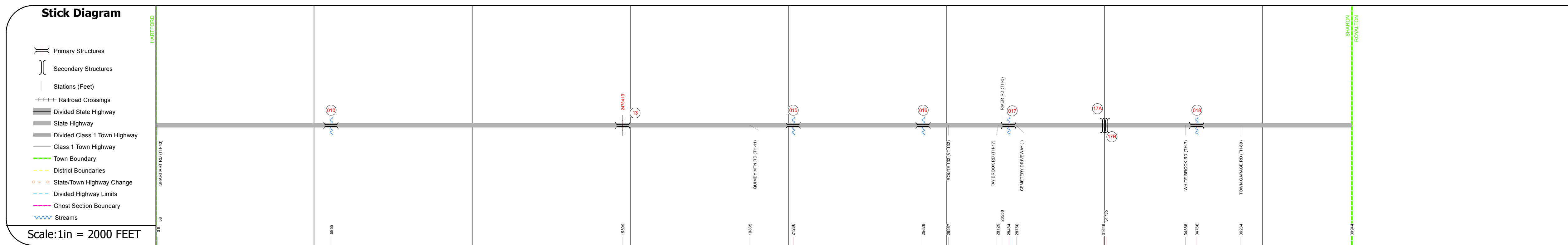
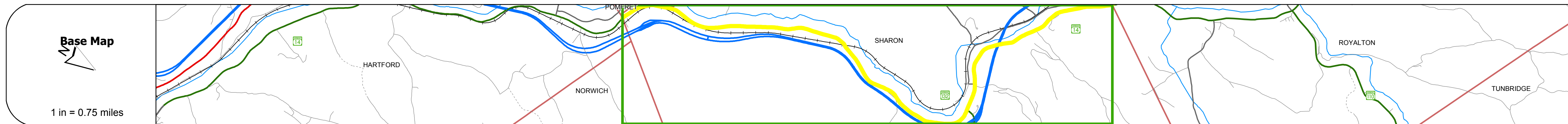
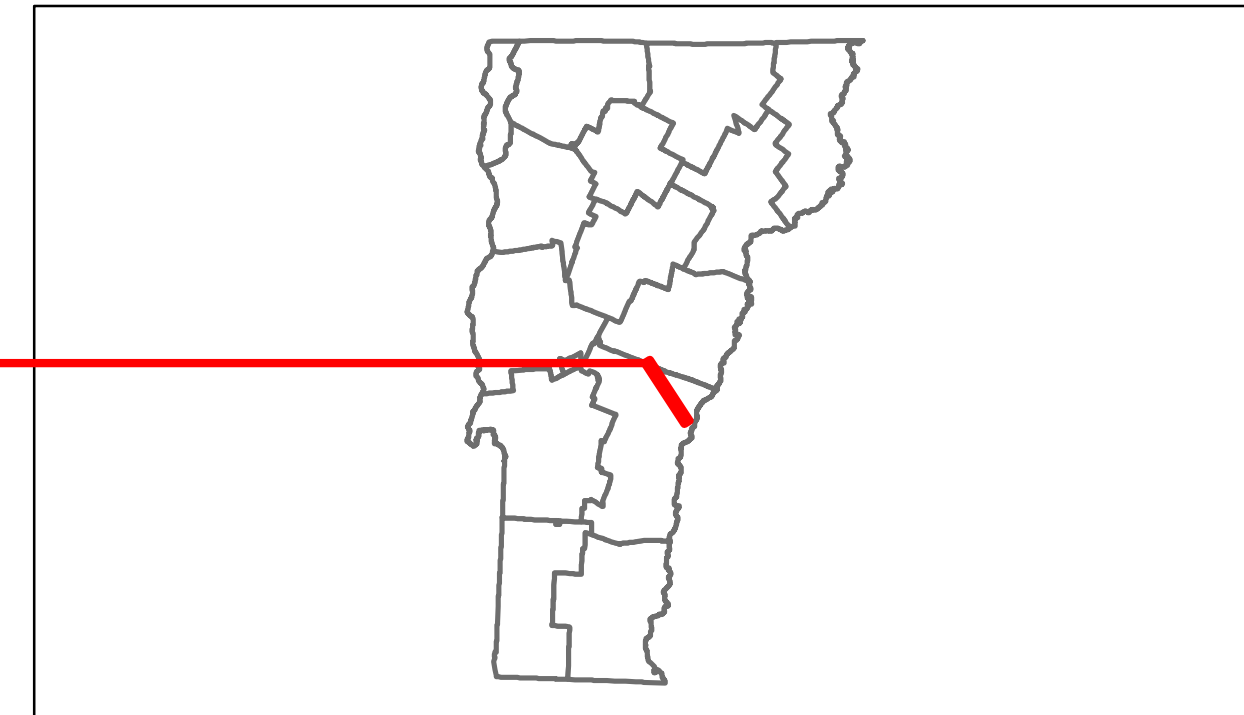


Route Log Progress Chart

DRAFT

Please Note: Errors and Omissions May Exist.
Contact the VTrans Mapping Unit with questions or concerns.

DISTRICT	TOWN	ROUTE
4	SHARON	VT-14



DESCRIPTION BLOCK

Culvert 10:
Culvert - 1928
Structure No. 300147001014171
Length: 16'
Under Clearance: 14.0'
Facility Carried: VT14
Bridge Type: R.C. BOX
Features Intersected: MITCHELL BROOK
Maintenance: State

Bridge 13:
Girder and floorbeam system - 1928
Structure No. 200147001314172
Length: 49'
Height: 0.0'
Facility Carried: RAILROAD
Bridge Type: RIVETED 2-GIRDER
Features Intersected: N.E.C.R.R. OVER VT 14

Culvert 15:
Culvert - 1958
Structure No. 300147001514171
Length: 10'
Under Clearance: 10.0'
Facility Carried: VT14
Bridge Type: C&MP/ CAMP
Features Intersected: HIGH POLE BRANCH
Maintenance: State

Culvert 16:
Culvert - 1939
Structure No. 300147001614171
Length: 14'
Under Clearance: 12.0'
Facility Carried: VT14
Bridge Type: R.C. BOX
Features Intersected: QUATION BROOK
Maintenance: State

Culvert 17:
Culvert - 1941
Structure No. 300147001714171
Length: 10'
Under Clearance: 8.0'
Facility Carried: VT14
Bridge Type: R.C. BOX
Features Intersected: FAY BROOK
Maintenance: State

Bridge 17A:
Stringer/multi-beam or girder - 1968
Structure No. 200089017514172
Length: 834'
Height: 0.0'
Weight Limit: 0
Facility Carried: I 00089 ML
Bridge Type: 4 SP CONT WELDED GIR
Features Intersected: 1.89 OVER VT 14

Bridge 17B:
Stringer/multi-beam or girder - 1968
Structure No. 200089017N14172
Length: 834'
Height: 0.0'
Weight Limit: 0
Facility Carried: I 00089 ML
Bridge Type: 4 SP CONT WELDED GIR
Features Intersected: 1.89 OVER VT 14

Bridge 18:
Slab - 1941
Structure No. 300147001814171
Length: 11'
Width: 30.2'
Under Clearance: 6.0'
Facility Carried: VT14
Bridge Type: CONC-ENC STL BM/SLAB
Features Intersected: BROOK
Surface: Bituminous
Maintenance: State

Historic Projects	Functional Class	Curves	Road Widths	AADT	Mileage by Functional Class By Sheet	Mileage by Town By Sheet	DISTRICT	TOWN	Date: 11/15/13	ROUTE
<ul style="list-style-type: none"> Retreatment Resurface Unknown Bituminous Mix Skinny Mix Bituminous Seal Gravel Surface Treated Gravel Plant Mix Reclaimed Base and Bituminous Concrete Concrete 	<ul style="list-style-type: none"> 1 2 6 11 12 14 16 17 19 	<ul style="list-style-type: none"> curve left curve right 	<ul style="list-style-type: none"> (ft) 	<ul style="list-style-type: none"> (count) 	0147 7 - Rural - Major collector 7.565	SHARON - V014-1417 7.565 of 7.565	4	SHARON	1 of 1 TWN mileage: 0.0 to 7.565	VT-14 ETE mileage: 7.856 to 15.421
Total Mileage: 7.565 mi						Total Mileage: 7.565 mi				

For More Information Contact - Vermont Agency of Transportation, Policy, Planning and Intermodal Development Division - Mapping Unit, 1 National Life Drive, Montpelier, VT 05633-5001 Telephone: 802-828-2600.