




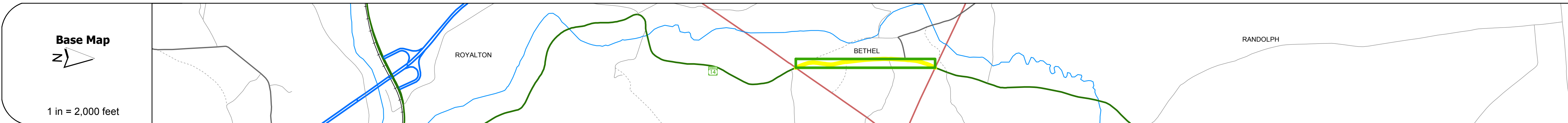
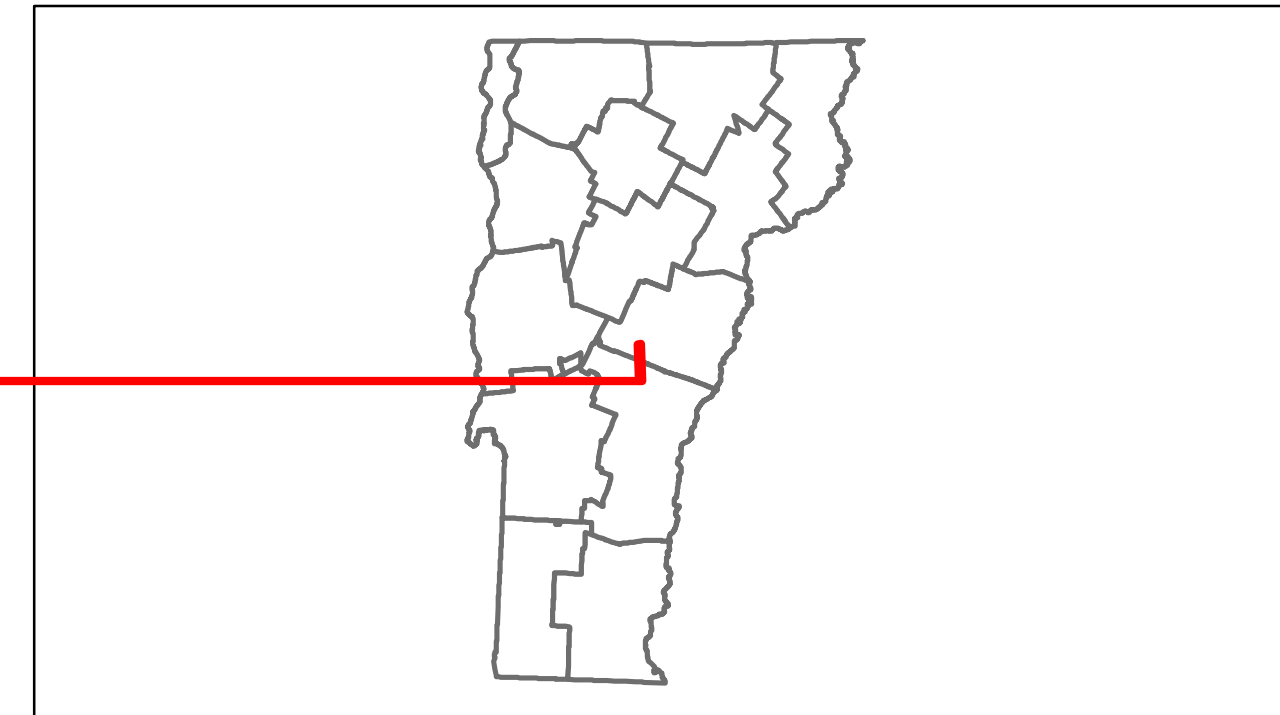


Route Log Progress Chart





DRAFT

Please Note: Errors and Omissions May Exist.
Contact the VTrans Mapping Unit with questions or concerns.

DISTRICT	TOWN	ROUTE
4	BETHEL	VT-14



Historic Projects	Station	Description
1983: STP 9320(1)S	~1000	Surface Treatment
1983: RS 0147(P)	~1000	Resurfacing
1976: Unknown	~1000	Unknown
1980: ST	~1000	Surface Treatment



Year	Left Side AADT	Right Side AADT
2012	1100	750
2011	1100	750
2010	1100	740
2009	1200	740
2008	1300	730

Year	Crash Locations
2012	
2011	1
2010	
2009	
2008	

DESCRIPTION BLOCK

Historic Projects Retreatment, Resurface, Unknown, Bituminous Mix, Skippy Mix, Bituminous Seal, Bituminous Concrete, Surface Treated Gravel, Plant Mix, Reclaimed Base and Bituminous Concrete, Concrete	Functional Class 1, 2, 3, 4, 5, 6, 7, 8, 9, 10, 11, 12, 13, 14, 15, 16, 17, 18, 19	Curves curve left, curve right	Road Widths (ft)	AADT (count)	Mileage by Functional Class By Sheet 0147 7 - Rural - Major collector 0.890	Mileage by Town By Sheet BETHEL - V014-1404 0.89 of 0.89	DISTRICT 4	TOWN BETHEL	Date: 11/15/13	ROUTE VT-14 ETE mileage: 24.542 to 25.432
Crash Locations Fatal, Injury, Property Damage Only, Unknown Crash Type						Total Mileage: 0.890 mi		1 of 1 TWN mileage: 0.0 to 0.89		