








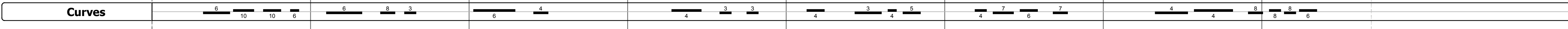
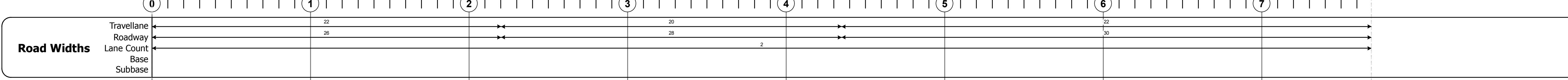

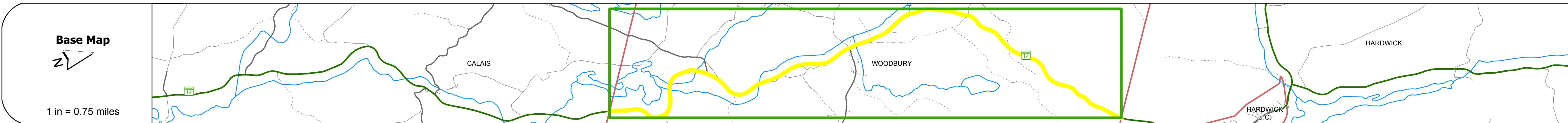
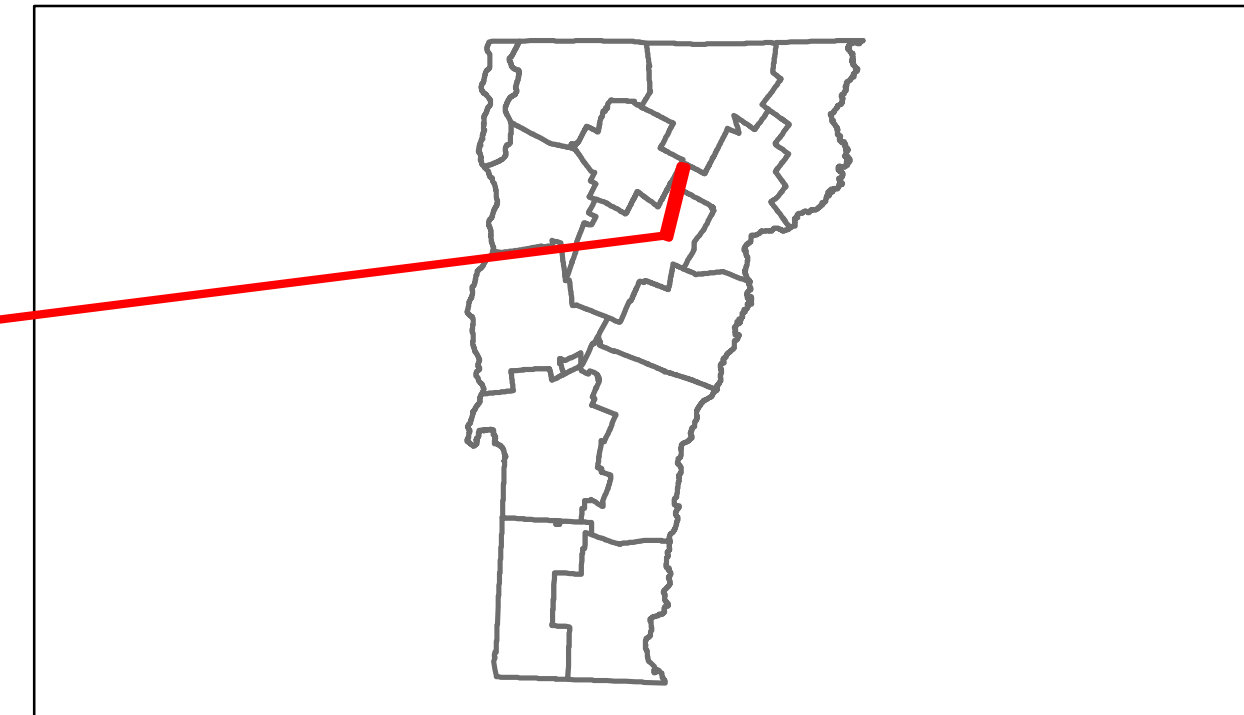


Route Log Progress Chart

DRAFT

Please Note: Errors and Omissions May Exist.
Contact the VTrans Mapping Unit with questions or concerns.

DISTRICT	TOWN	ROUTE
6	WOODBURY	VT-14



DESCRIPTION BLOCK

Culvert 83:
Culvert - 1947
Structure No. 300037008312191
Length: 9'
Under Clearance: 8.0'
Facility Carried: VT14
Bridge Type: CGMPP
Features Intersected: BROOK
Maintenance: State

Culvert 85:
Culvert - 1947
Structure No. 300037008512191
Length: 11'
Under Clearance: 8.0'
Facility Carried: VT14
Bridge Type: CGMPPA
Features Intersected: BROOK
Maintenance: State

Culvert 86:
Culvert - 1947
Structure No. 300037008612191
Length: 9'
Under Clearance: 9.0'
Facility Carried: VT14
Bridge Type: CGMPP
Features Intersected: BROOK
Maintenance: State

Culvert 87:
Culvert - 1947
Structure No. 300037008712191
Length: 10'
Under Clearance: 10.0'
Facility Carried: VT14
Bridge Type: CGMPP
Features Intersected: BROOK
Maintenance: State

Bridge 88:
Slab - 1950
Structure No. 300037008812191
Length: 14'
Width: 30.0'
Under Clearance: 5.0'
Facility Carried: VT14
Bridge Type: CONCRETE SLAB
Features Intersected: BROOK
Surface: Bituminous
Maintenance: State

Culvert 91:
Culvert - 1950
Structure No. 300037009112191
Length: 6'
Under Clearance: 6.0'
Facility Carried: VT14
Bridge Type: ACCGMP
Features Intersected: BROOK
Maintenance: State

Culvert 92:
Culvert - 1950
Structure No. 300037009212191
Length: 7'
Under Clearance: 7.0'
Facility Carried: VT14
Bridge Type: CGMPP
Features Intersected: COOPER BROOK
Maintenance: State

Culvert 93:
Culvert - 1950
Structure No. 300037009312191
Length: 7'
Under Clearance: 7.0'
Facility Carried: VT14
Bridge Type: CGMPP
Features Intersected: COOPER BROOK
Maintenance: State

Historic Projects Retreatment, Resurface, Unknown, Bituminous Mix, Skimny Mix, Bituminous Seal, Bituminous Concrete, Surface Treated Gravel, Plant Mix, Reclaimed Base and Bituminous Concrete, Concrete	Functional Class 1, 2, 3, 4, 5, 6, 7, 8, 9, 10, 11, 12, 13, 14, 15, 16, 17, 18, 19	Curves curve left, curve right	Road Widths (ft)	Traffic Counters (counter ID)	AADT (count)	Crash Locations Fatal, Injury, Property Damage Only, Unknown Crash Type	Mileage by Functional Class By Sheet 037-2 6 - Rural - Minor Arterial 7.691	Mileage by Town By Sheet WOODBURY - V014-1219 7.691 of 7.691	DISTRICT 6	TOWN WOODBURY	Date: 11/15/13	ROUTE VT-14 ETE mileage: 65.487 to 73.178
							Total Mileage: 7.691 mi	Total Mileage: 7.691 mi	1 of 1 TWN mileage: 0.0 to 7.691			